

District I
P.O. Box 1980, Hobbs, NM 88241

District II
P.O. Drawer DD, Artesia, NM 88211

District III
1000 Rio Brazos Rd, Aztec, NM 87410

District IV
P.O. Box 2088, Santa Fe, NM 87504

State of New Mexico
Energy, Minerals and Natural Resources Department

OIL CONSERVATION DIVISION
P.O. Box 2088
Santa Fe, New Mexico 87504-2088

Form C-102

Revised February 21, 1994

Instructions on back

Submit to Appropriate District Office

State Lease - 4 Copies

Fee Lease - 3 Copies

AMENDED REPORT

WELL LOCATION AND ACREAGE DEDICATION PLAT

1. API Number <i>20 639-15526</i>		2. Pool Code 72319		3. Pool Name BLANCO MEA VERDE	
4. Property Code <i>7691</i>		5. Property Name JICARILLA E			6. Well Number # 16
7. OGRID No. 14591		8. Operator Name MERIT ENERGY COMPANY			9. Elevation 6818

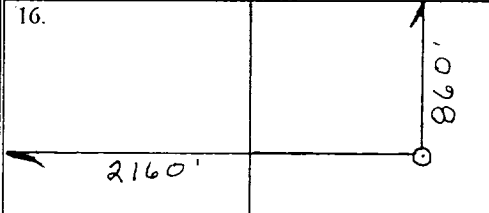

10. Surface Location

U.I. or lot no. C	Section 22	Township 26 N	Range 4 W	Lot Idn	Feet from the 860	North/South line NORTH	Feet from the 2160	East/West line WEST	County RIO ARRIBA
----------------------	---------------	------------------	--------------	---------	----------------------	---------------------------	-----------------------	------------------------	----------------------

11. Bottom Hole Location If Different From Surface

U.I. or lot no.	Section	Township	Range	Lot Idn	Feet from the	North/South line	Feet from the	East/West line	County
12. Dedicated Acres 320	13. Joint or Infill	14. Consolidation Code	15. Order No.						

NO ALLOWABLE WILL BE ASSIGNED TO THIS COMPLETION UNTIL ALL INTERESTS HAVE BEEN CONSOLIDATED OR A NON-STANDARD UNIT HAS BEEN APPROVED BY THE DIVISION

16. 	17. OPERATOR CERTIFICATION I hereby certify that the information contained herein is true and complete to the best of my knowledge and belief. <i>Robert L. Crabb</i> Signature	
	Printed Name ROBERT L. CRABB Title AGENT FOR MERIT ENERGY COMPANY Date JUNE 6, 1995	
	18. SURVEYOR CERTIFICATION I hereby certify that the well location shown on this plat was plotted from field notes of actual surveys made by me or under my supervision, and that the same is true and correct to the best of my belief. <i>12-9-94</i> Date of Survey	
	Signature and Seal of Professional Surveyor  Certificate Number	

District I
P.O. Box 1980, Hobbs, NM 88241

District II
P.O. Drawer DD, Artesia, NM 88211

District III
1000 Rio Brazos Rd, Aztec, NM 87410

District IV
P.O. Box 2088, Santa Fe, NM 87504

State of New Mexico
Energy, Minerals and Natural Resources Department

OIL CONSERVATION DIVISION
P.O. Box 2088
Santa Fe, New Mexico 87504-2088

Form C-102
Revised February 21, 1994
Instructions on back
Submit to Appropriate District Office
State Lease - 4 Copies
Fee Lease - 3 Copies

AMENDED REPORT

WELL LOCATION AND ACREAGE DEDICATION PLAT

1. API Number <i>36-239-25-21</i>		2. Pool Code 71599		3. Pool Name BASIN DAKOTA	
4. Property Code <i>76-91</i>		5. Property Name JICARILLA E		6. Well Number # 16	
7. OGRID No. 14591		8. Operator Name MERIT ENERGY COMPANY		9. Elevation 6818	

10. Surface Location

UL or lot no. C	Section 22	Township 26 N	Range 4 W	Lot Idn	Feet from the 860	North/South line NORTH	Feet from the 2160	East/West line WEST	County RIO ARRIBA
--------------------	---------------	------------------	--------------	---------	----------------------	---------------------------	-----------------------	------------------------	----------------------

11. Bottom Hole Location If Different From Surface

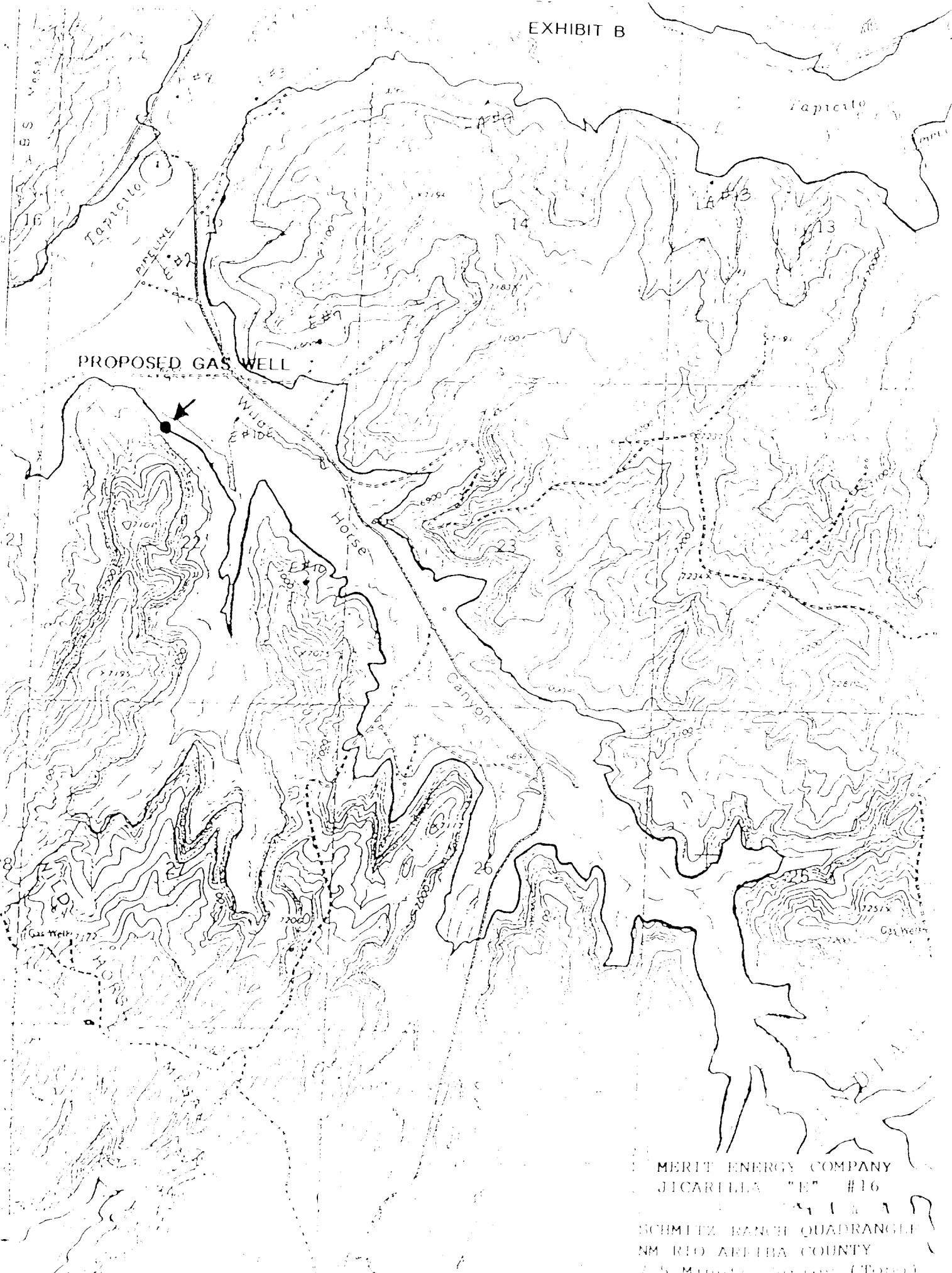
UL or lot no.	Section	Township	Range	Lot Idn	Feet from the	North/South line	Feet from the	East/West line	County
---------------	---------	----------	-------	---------	---------------	------------------	---------------	----------------	--------

12. Dedicated Acres 320	13. Joint or Infill	14. Consolidation Code	15. Order No.
----------------------------	---------------------	------------------------	---------------

NO ALLOWABLE WILL BE ASSIGNED TO THIS COMPLETION UNTIL ALL INTERESTS HAVE BEEN CONSOLIDATED OR A NON-STANDARD UNIT HAS BEEN APPROVED BY THE DIVISION

16.				<p>17. OPERATOR CERTIFICATION</p> <p>I hereby certify that the information contained herein is true and complete to the best of my knowledge and belief.</p> <p><i>Robert L. Crabb</i> Signature</p> <p>Printed Name ROBERT L. CRABB</p> <p>Title AGENT FOR MERIT ENERGY COMPANY</p> <p>Date JUNE 6, 1995</p>	
					<p>18. SURVEYOR CERTIFICATION</p> <p>I hereby certify that the well location shown on this plat was plotted from field notes of actual surveys made by me or under my supervision, and that the same is true and correct to the best of my belief.</p> <p><i>12-9-94</i> Date of Survey</p> <p>Signature and Seal of Professional Surveyor</p> <p><i>Gerald G. Huddleston</i> Certificate Number</p> <p>GERALD G. HUDDLESTON NEW MEXICO 6844 REGISTERED PROFESSIONAL SURVEYOR</p>

EXHIBIT B



MERIT ENERGY COMPANY
 JICARILLA "E" #16
 SCHMETZ RANCH QUADRANGLE
 NM RIO ARriba COUNTY
 7.5 Minute Series (Top)