

(SUBMIT IN TRIPLICATE)

UNITED STATES
DEPARTMENT OF THE INTERIOR
GEOLOGICAL SURVEY

Land Office Santa Fe
Lease No. 078876
Unit Canyon Largo Unit

SUNDRY NOTICES AND REPORTS ON WELLS

NOTICE OF INTENTION TO DRILL	<input checked="" type="checkbox"/>	SUBSEQUENT REPORT OF WATER SHUT-OFF	
NOTICE OF INTENTION TO CHANGE PLANS		SUBSEQUENT REPORT OF SHOOTING OR ACIDIZING	
NOTICE OF INTENTION TO TEST WATER SHUT-OFF		SUBSEQUENT REPORT OF ALTERING CASING	
NOTICE OF INTENTION TO RE-DRILL OR REPAIR WELL		SUBSEQUENT REPORT OF RE-DRILLING OR REPAIR	
NOTICE OF INTENTION TO SHOOT OR ACIDIZE		SUBSEQUENT REPORT OF ABANDONMENT	
NOTICE OF INTENTION TO PULL OR ALTER CASING		SUPPLEMENTARY WELL HISTORY	
NOTICE OF INTENTION TO ABANDON WELL			

(INDICATE ABOVE BY CHECK MARK NATURE OF REPORT, NOTICE, OR OTHER DATA)

March 4, 1959

Well No. 66 is located 1090 ft. from N line and 1500 ft. from W line of sec. 29

NW Sec. 29
($\frac{1}{4}$ Sec. and Sec. No.)

25N
(Twp.)

7W
(Range)

N.M.P.M.
(Meridian)

Ballard P. C.
(Field)

Rio Arriba
(County or Subdivision)

New Mexico
(State or Territory)

The elevation of the derrick floor above sea level is 6559 ft.

DETAILS OF WORK

(State names of and expected depths to objective sands; show sizes, weights, and lengths of proposed casings; indicate mudding jobs, cementing points, and all other important proposed work)

It is intended to drill a well thru the Pictured Cliff formation using rotary tools and to perforate and water fracture possible producing zones. Est. T. D. 2260'.

Casing Program:

8 5/8" at 120' with 125 sacks regular cement circulated to surface.
5 1/2" at 2260' with 75 sacks regular cement, 75 sacks Pozmix.

The NW/4 of Section 29 is dedicated to this well.

NW/4: SF 078876

I understand that this plan of work must receive approval in writing by the Geological Survey before operations may be commenced.

Company El Paso Natural Gas Company

Address Box 997
Farmington, New Mexico

By ORIGINAL SIGNED J.J. TILLERSON

Title Petroleum Engineer

NEW MEXICO OIL CONSERVATION COMMISSION

Well Location and Acreage Dedication Plat

Section A.

Date **MARCH 2, 1959**

Operator **EL PASO NATURAL GAS COMPANY** Lease **CANYON LARGO UNIT** SF **078876**
 Well No. **66** Unit Letter **C** Section **29** Township **25-N** Range **7-W** N.M.L.
 Located **1090** Feet From **NORTH** Line **1500** Feet From **WEST** Line
 County **RIO ARriba** G. L. Elevation **6549** Dedicated Acreage **160** Acre
 Name of Producing Formation **PICTURED CLIFF** Final **BALLARD PICTURED CLIFF**

1. Is the Operator the only owner in the dedicated acreage outlined on the plat below?

Yes ☒ No ☐2. If the answer to question one is "no", have the interests of all the owners been consolidated by commitment or agreement or otherwise? Yes ☐ No ☐ If answer is "yes", Type of Consolidation:

3. If the answer to question two is "no", list all the owners and their respective interests below:

Owner

Land Description

Section B.

This is to certify that the information in Section A above is true and complete to the best of my knowledge and belief.

El Paso Natural Gas Company

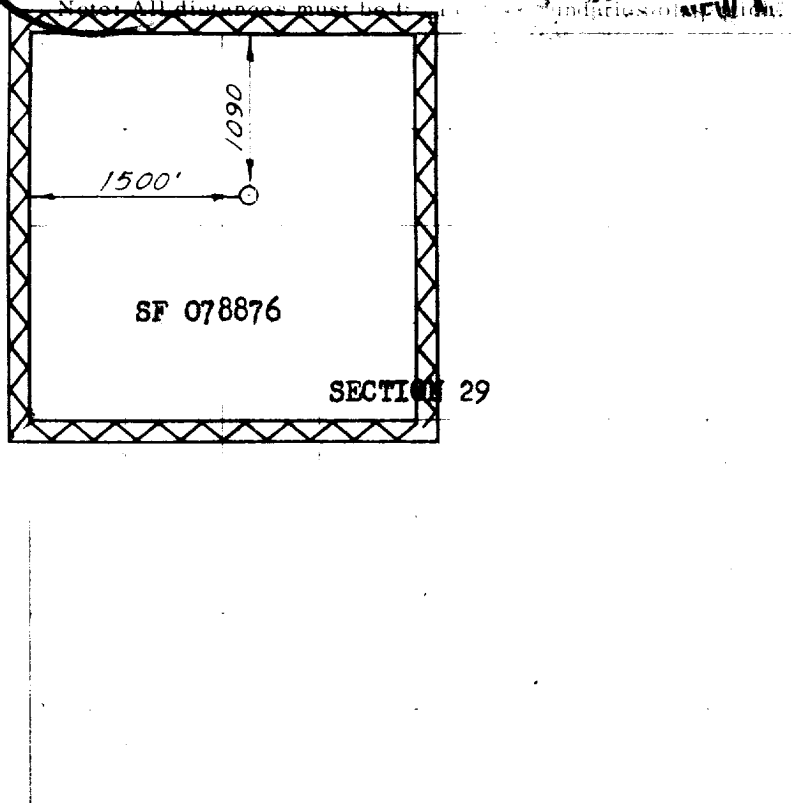
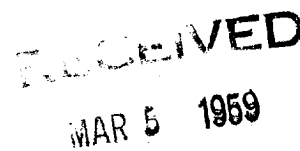

(Operator)

ORIGINAL SIGNED J.J. TILLERSON

(Representative)

Box 997

(Address)

Farmington, New Mexico

Scale 4 inches equal 1 mile

This is to certify that the above plat was prepared from a field sketch of actual survey made by me or under my supervision and that the same are true and correct to the best of my knowledge and belief.

(Seal)

Date Surveyed **FEBRUARY 27, 1959**

David O. Tillerson
 Registered Professional Engineer and a Land Surveyor

Farmington, New Mexico