


(SUBMIT IN TRIPLICATE)

UNITED STATES  
DEPARTMENT OF THE INTERIOR  
GEOLOGICAL SURVEY

Land Office **SF-079035**  
Lease No. **ML-5659**  
Unit **Tract 226**



SUNDRY NOTICES AND REPORTS ON WELLS

NOTICE OF INTENTION TO DRILL.....	<input checked="" type="checkbox"/>	SUBSEQUENT REPORT OF WATER SHUT-OFF.....	
NOTICE OF INTENTION TO CHANGE PLANS.....		SUBSEQUENT REPORT OF SHOOTING OR ACIDIZING.....	
NOTICE OF INTENTION TO TEST WATER SHUT-OFF.....		SUBSEQUENT REPORT OF ALTERING CASING.....	
NOTICE OF INTENTION TO RE-DRILL OR REPAIR WELL.....		SUBSEQUENT REPORT OF REDRILLING OR REPAIR.....	
NOTICE OF INTENTION TO SHOOT OR ACIDIZE.....		SUBSEQUENT REPORT OF ABANDONMENT.....	
NOTICE OF INTENTION TO PULL OR ALTER CASING.....		SUPPLEMENTARY WELL HISTORY.....	
NOTICE OF INTENTION TO ABANDON WELL.....			

(INDICATE ABOVE BY CHECK MARK NATURE OF REPORT, NOTICE, OR OTHER DATA)

October 12, 1951

Well No. **14-27-133** is located **1150** ft. from **N** line and **1100** ft. from **SE** line of sec. **10**

**14/10** (1/4 Sec. and Sec. No.)      **T26N** (Twp.)      **R6W** (Range)      **N.M.P.M.** (Meridian)  
**Wildcat** (Field)      **Rio Arriba** (County or Subdivision)      **New Mexico** (State or Territory)

The elevation of the derrick floor above sea level is \_\_\_\_\_ ft. (to be furnished later)

DETAILS OF WORK

(State names of and expected depths to objective sands; show sizes, weights, and lengths of proposed casings; indicate mudding jobs, cementing points, and all other important proposed work)

It is intended to drill with rotary tools to approximately 3000' to test the Pictured Cliffs formation.

Casing Program:

Set 500' of 8-5/8" casing with 350 sacks. Cement to be circulated.  
Set approximately 3000' of 5-1/2" casing with 250 sacks.

I understand that this plan of work must receive approval in writing by the Geological Survey before operations may be commenced.

Company **Leary et al Operating Account**

Address **Room 213, 616 East Central Ave.**

**Albuquerque, New Mexico**

By

Title **General Superintendent**

1. Introduction

## 2. Methodology

2.1. Data Collection

2.2. Data Analysis

2.3. Results

2.4. Discussion

2.5. Conclusion

## 3. Results and Discussion

The first part of the results section discusses the data collection process, which involved a series of interviews with experts in the field.

The second part of the results section discusses the data analysis process, which involved a series of statistical tests to determine the significance of the findings.

The third part of the results section discusses the results of the data analysis, which showed that there was a significant difference between the two groups.

The fourth part of the results section discusses the discussion of the results, which showed that the findings were consistent with the previous research.

The fifth part of the results section discusses the conclusion of the study, which showed that the findings were significant.

The sixth part of the results section discusses the limitations of the study, which included a small sample size and a lack of control group.

The seventh part of the results section discusses the implications of the study, which showed that the findings could be used to inform policy.

The eighth part of the results section discusses the future research, which showed that further research is needed to confirm the findings.

The ninth part of the results section discusses the conclusion of the study, which showed that the findings were significant.

## 4. Conclusion

The conclusion of the study showed that the findings were significant and that the study had contributed to the knowledge of the field.

The first part of the conclusion section discusses the findings of the study, which showed that there was a significant difference between the two groups.

The second part of the conclusion section discusses the implications of the findings, which showed that the findings could be used to inform policy.

The third part of the conclusion section discusses the limitations of the study, which included a small sample size and a lack of control group.


The fourth part of the conclusion section discusses the future research, which showed that further research is needed to confirm the findings.

The fifth part of the conclusion section discusses the conclusion of the study, which showed that the findings were significant.

The sixth part of the conclusion section discusses the implications of the findings, which showed that the findings could be used to inform policy.

The seventh part of the conclusion section discusses the limitations of the study, which included a small sample size and a lack of control group.

The eighth part of the conclusion section discusses the future research, which showed that further research is needed to confirm the findings.



Company Lowry, Et Al., Operating Account

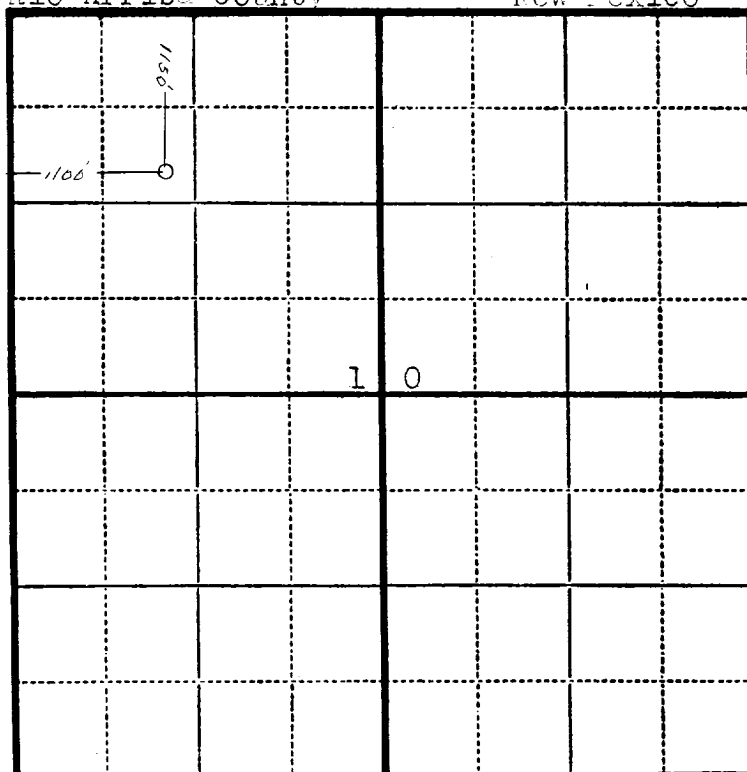
Lease Federal-Deerwell 11-7-123 Well No. 14-27-133

Sec. 10 T. 26 N., R. 6 W., N.M.P.M.

Location 1150' from the North line and 1100'  
from the West line.

Rio Arriba County

New Mexico



Scale—4 inches equals 1 mile.

This is to certify that the above plat was prepared from field notes of actual surveys made by me or under my supervision and that the same are true and correct to the best of my knowledge and belief.

Seal:

Registered Professional Charles J. Finklea  
Engineer and Land Surveyor. N. Mex. Reg. No. 1302

Surveyed October 10, 1951