



UNITED STATES
DEPARTMENT OF THE INTERIOR
GEOLOGICAL SURVEY
P. O. Box 965
Farmington, New Mexico

June 20, 1955

Stanolind Oil & Gas Company
Box 487
Farmington, New Mexico

Re: Santa Fe 078302

Gentlemen:

Receipt is acknowledged of your "Notice of Intention to Drill" dated June 20, 1955 covering your well No. 1 Hairston in NE $\frac{1}{4}$ sec. 31, T. 25 N., R. 9 W., N. M. P. M., San Juan County, New Mexico, Wildcat pool.

Your proposed work is hereby approved subject to compliance with the provisions of the "Oil and Gas Operating Regulations" revised May 25, 1942, a copy of which will be sent to you on request, and subject to the following conditions:


1. Drilling operations so authorized are subject to the attached sheet for general conditions of approval.
2. Furnish copies of all logs.

Very truly yours,

(Orig. Sgd.) P. T. McGRATH

P. T. McGrath
District Engineer

PTMcGrath:ae





100-100000

1954-1955: The following
received was a letter

[illegible]

17-00000

[illegible]

with the operating of the "oil and gas operating company" having been "operating" since the year 1960, and has been "operating" since the year 1960.

- Approved for release by NSA on 08-28-2014 pursuant to E.O. 13526

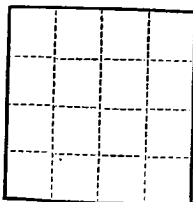
4. 1997

(Orig. 250 - F. I. 60-10474)

100-443887-100

03:11:22.000





(SUBMIT IN TRIPLICATE)

UNITED STATES
DEPARTMENT OF THE INTERIOR
GEOLOGICAL SURVEY

Land Office Santa Fe
Lease No. 078302
Unit Robert L. Hariston
NE/4 Section 31
Designated Drilling Unit

SUNDRY NOTICES AND REPORTS ON WELLS

COPY

NOTICE OF INTENTION TO DRILL	X	SUBSEQUENT REPORT OF WATER SHUT-OFF
NOTICE OF INTENTION TO CHANGE PLANS		SUBSEQUENT REPORT OF SHOOTING OR ACIDIZING
NOTICE OF INTENTION TO TEST WATER SHUT-OFF		SUBSEQUENT REPORT OF ALTERING CASING
NOTICE OF INTENTION TO RE-DRILL OR REPAIR WELL		SUBSEQUENT REPORT OF RE-DRILLING OR REPAIR
NOTICE OF INTENTION TO SHOOT OR ACIDIZE		SUBSEQUENT REPORT OF ABANDONMENT
NOTICE OF INTENTION TO PULL OR ALTER CASING		SUPPLEMENTARY WELL HISTORY
NOTICE OF INTENTION TO ABANDON WELL		

(INDICATE ABOVE BY CHECK MARK NATURE OF REPORT, NOTICE, OR OTHER DATA)

Farmington, New Mexico June 20, 1955

Well No. 1 is located 990 ft. from (N) line and 990 ft. from (E) line of sec. 31
NE/4 of Section 31
(1/4 Sec. and Sec. No.) T-25-N R-9-W NMPM
(Twp.) (Range) (Meridian)
Wildcat P. C.
(Field) San Juan New Mexico
(County or Subdivision) (State or Territory)

The elevation of the derrick floor above sea level is _____ ft. (To be furnished later.)

DETAILS OF WORK

(State names of and expected depths to objective sands; show sizes, weights, and lengths of proposed casings; indicate mudding jobs, cementing points, and all other important proposed work)

We propose to drill the well to approximately 6000'. Rotary tools will be used to total depth. Drill out from under intermediate casing with gas. Anticipate production from Tooto formation. Stimulation and completion will be as indicated upon reaching this formation.

The following casing program is proposed:

SIZE	DEPTH	CEMENT	REMARKS:
10-3/4"	200'	125	150% of theoretical amount to fill
7-5/8"	4400'	75	
5-1/2"	6000'	100Sx Admix followed with 50 Sx Neat.	

Copies of location plat are attached. A copy of any survey taken will be submitted upon completion of well.

I understand that this plan of work must receive approval in writing by the Geological Survey before operations may be commenced.

Company Stanolind Oil and Gas Company

Address Box 487

Farmington, New Mexico

By

L. O. Spurr

Field Superintendent

COPY



100

100

100

100

100

COMPANY Stanolind Oil and Gas Company

Surveyor Robert L. Hariston


1

Location 990' from the North line and 990' from the East line.

being in NE 1/4

Sec. 31, T25S, R9W, N.M.P.M., San Juan County, New Mexico.

Record File #



RECEIVED
JUN 20 1955
U. S. GEOLOGICAL SURVEY
FARMINGTON, NEW MEXICO

Drawn by Robert L. Hariston

Dated June 15, 1955

I hereby certify that the above plat was prepared from field notes or actual surveys made by me or under my supervision and that the same are true and correct to the best of my knowledge and belief.

Ernest V. Echohawk

Ernest V. Echohawk
Registered Land Surveyor
N. M. Reg. #1545

