

NEW MEXICO OIL CONSERVATION COMMISSION
Well Location and Acreage Dedication Plat


Section A.

Date January 29, 1958

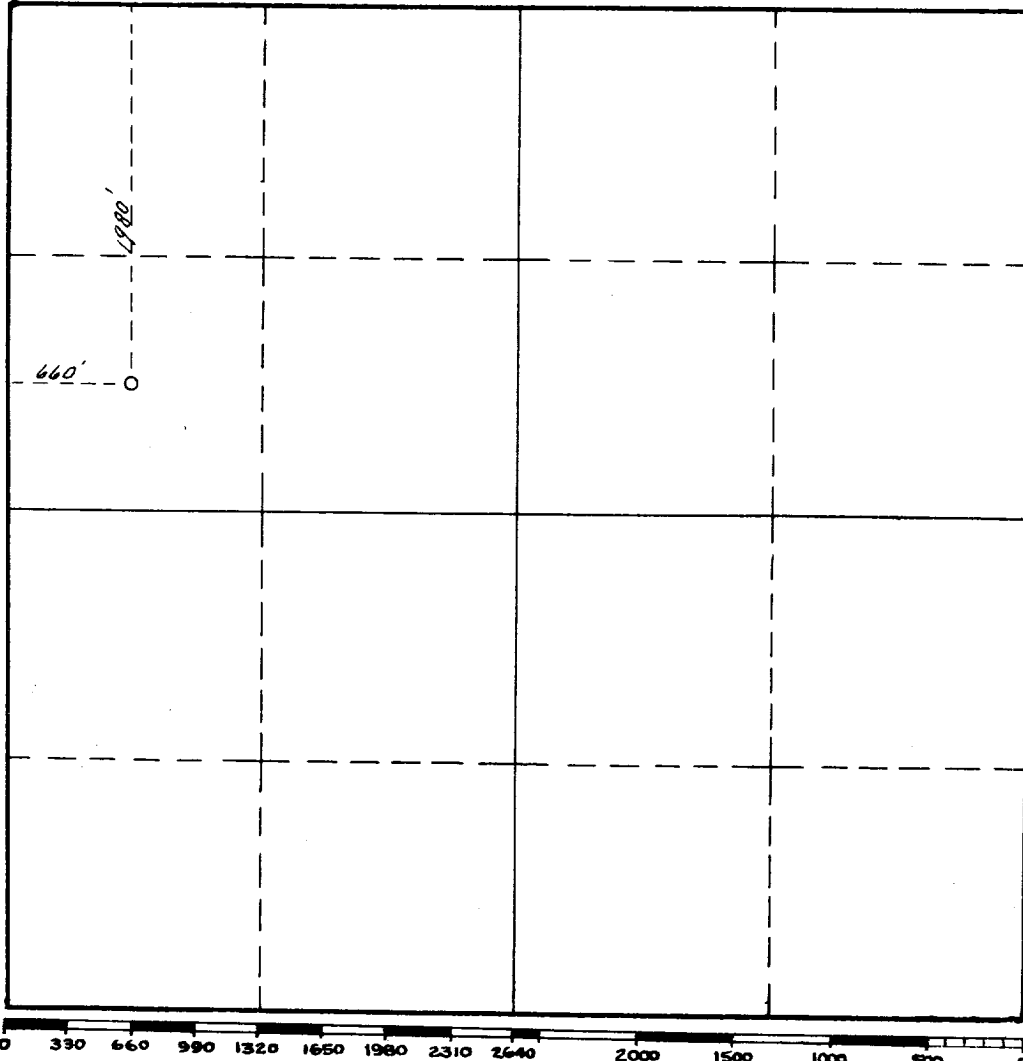
Operator Sun Oil Company Lease Heirs of Alfred Eaton (Indian #14-20-603-1304)
Well No. 1 Unit Letter E Section 30 Township 25N Range 10W NMPM
Located 660 Feet From West Line, 1980 Feet From North Line
County San Juan G. L. Elevation 6663.8 Dedicated Acreage 80 79.37 Acres
Name of Producing Formation Gallup ss Pool Misti - Lower Gallup

1. Is the Operator the only owner* in the dedicated acreage outlined on the plat below?
Yes _____ No X.
2. If the answer to question one is "no," have the interests of all the owners been consolidated by communitization agreement or otherwise? Yes X No _____. If answer is "yes," Type of Consolidation Intercompany
3. If the answer to question two is "no," list all the owners and their respective interests below:

<u>Owner</u>	<u>Land Description</u>
<u>Sun Oil Company</u>	<u>3/8 of 80 acres outlined below</u>
<u>Anderson-Prichard</u>	<u>2/8 of 80 acres outlined below</u>
<u>Arrowhead Exploration Co.</u>	<u>1/8 of 80 acres outlined below</u>



Section B



This is to certify that the information in Section A above is true and complete to the best of my knowledge and belief.

Sun Oil Company
(Operator)

(Representative)

P.O. Box 1798 - Denver 1, Colo.
Address

This is to certify that the well location shown on the plat in Section B was plotted from field notes of actual surveys made by me or under my supervision and that the same is true and correct to the best of my knowledge and belief.

Date Surveyed 6-27-57

Robert H. Howell
Registered Professional
Engineer and/or Land Surveyor.

Certificate No. 3050 (New Mex.)

INSTRUCTIONS FOR COMPLETION:

1. Operator shall furnish and certify to the information called for in Section A.
2. Operator shall outline the dedicated acreage for both oil and gas wells on the plat in Section B.
3. A registered professional engineer or land surveyor registered in the State of New Mexico or approved by the Commission shall show on the plat the location of the well and certify this information in the space provided.
4. All distances shown on the plat must be from the outer boundaries of Section.
5. If additional space is needed for listing owners and their respective interests as required in question 3, Section A, please use space below

OIL CONSERVATION COMMISSION		
AZTEC DISTRICT OFFICE		
No. Copies Received		
DISTRIBUTION		
	No.	
	of 100	
Operator		
Santa Fe		
Production Office		
State Land Office		
U. S. G. O.		
Transporter		
File		

* "Owner" means the person who has the right to drill into and to produce from any pool and to appropriate the production either for himself or for himself and another. (65-3-29 (e) NMSA 1953 Comp.)

NEW MEXICO OIL CONSERVATION COMMISSION
Well Location and Acreage Dedication Plat


Section A.

Date January 29, 1958

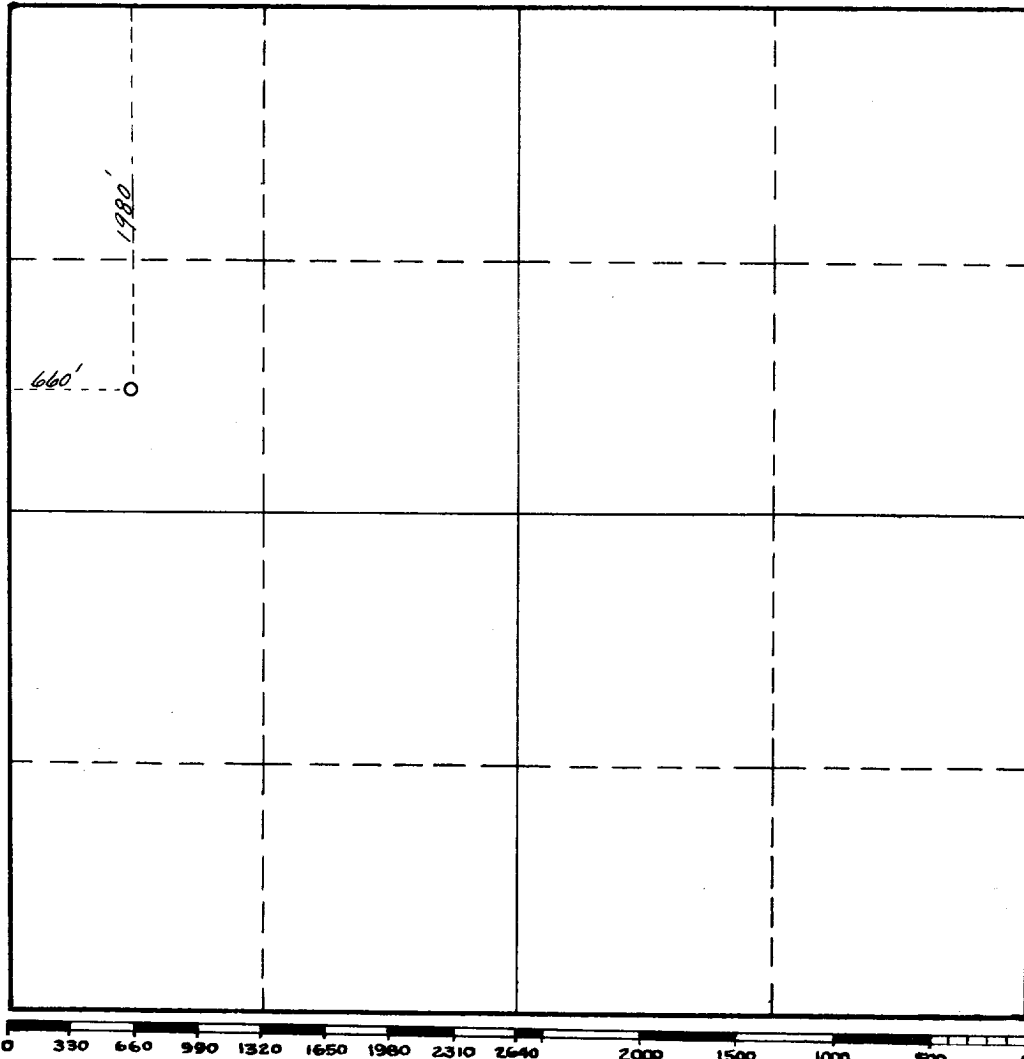
Operator Sun Oil Company Lease Heirs of Alfred Eaton (Indian #14-80-603-1304)
Well No. 1 Unit Letter E Section 30 Township 25N Range 10W NMPM
Located 660 Feet From West Line, 1980 Feet From North Line
County San Juan G. L. Elevation 6661.8 Dedicated Acreage 80 79.37 Acres
Name of Producing Formation Gallup ss Pool Misti - Lower Gallup

1. Is the Operator the only owner* in the dedicated acreage outlined on the plat below?
Yes _____ No x.
2. If the answer to question one is "no," have the interests of all the owners been consolidated by communitization agreement or otherwise? Yes x No _____. If answer is "yes," Type of Consolidation Intercompany
3. If the answer to question two is "no," list all the owners and their respective interests below:

Owner	Land Description
<u>Sun Oil Company</u>	<u>5/8 of 80 acres outlined below</u>
<u>Anderson-Prichard</u>	<u>2/8 of 80 acres outlined below</u>
<u>Arrowhead Exploration Co.</u>	<u>1/8 of 80 acres outlined below</u>



Section B



This is to certify that the information in Section A above is true and complete to the best of my knowledge and belief.

Sun Oil Company
(Operator)

John T. Hovick
(Representative)

P.O. Box 1798 - Denver 1, Colo.
Address

This is to certify that the well location shown on the plat in Section B was plotted from field notes of actual surveys made by me or under my supervision and that the same is true and correct to the best of my knowledge and belief.

Date Surveyed 6-27-57

John T. Hovick
Registered Professional
Engineer and/or Land Surveyor.

Certificate No. 3050 (New Max.)

(See instructions for completing this form on the reverse side.)

INSTRUCTIONS FOR COMPLETION:

1. Operator shall furnish and certify to the information called for in Section A.
2. Operator shall outline the dedicated acreage for both oil and gas wells on the plat in Section B.
3. A registered professional engineer or land surveyor registered in the State of New Mexico or approved by the Commission shall show on the plat, the location of the well and certify this information in the space provided.
4. All distances shown on the plat must be from the outer boundaries of Section.
5. If additional space is needed for listing owners and their respective interests as required in question 3, Section A, please use space below

OIL CONSERVATION COMMISSION		
AZTEC DISTRICT OFFICE		
No. Copies Received		
DISTRIBUTION		
	NO. FURNISHED	
Operator		
Santa Fe		
Proration Office		
State Land Office		
U. S. G. S.		
Transporter		
File		

* "Owner" means the person who has the right to drill into and to produce from any pool and to appropriate the production either for himself or for himself and another. (65-3-29 (e) NMSA 1953 Comp.)

SKELLY OIL COMPANY

3-25-68

WELLS REQUIRING FILE CORRECTION ONLY

LEASE NAME & WELL NUMBER	LOCATION	POOL	PRESENT ACREAGE	CORRECT ACREAGE
East Bisti Unit #108	D-7-24N-9W	Bisti Gallup	80 N/2 NW/4	80.36 ✓
East Bisti Unit #112	F-7-24N-9W	Bisti Gallup	80 S/2 NW/4	80.28 ✓
East Bisti Unit #115	L-7-24N-9W	Bisti Gallup	80 W/2 SW/4	80.32 ✓
East Bisti Unit #85	D-2-24N-10W	Bisti Gallup	80 N/2 NW/4	81.05 ✓
East Bisti Unit #84	B-3-24N-10W	Bisti Gallup	80 N/2 NE/4	81.10 ✓
East Bisti Unit #83	D-3-24N-10W	Bisti Gallup	80 N/2 NW/4	82.02 ✓
East Bisti Unit #82	B-4-24N-10W	Bisti Gallup	80 N/2 NE/4	82.00 ✓
East Bisti Unit #81	C-4-24N-10W	Bisti Gallup	80 N/2 NW/4	81.04 ✓
Lydia Rentz #1	M-19-25N-3W	So. B1. PC	160	158.05 ✓
L. L. McConnell #7	D-30-25N-3W	So. B1. PC	160	158.87 ✓
L. L. McConnell #1	N-30-25N-3W	So. B1. PC	160	158.97 ✓
L. L. McConnell #4	D-31-25N-3W	So. B1. PC	160	158.52 ✓
V. R. Nordhaus #1	D-19-25N-7W	Ballard PC	160	160.01 ✓
East Bisti Unit #25	M-19-25N-10W	Bisti Gallup	80 S/2 SW/4	79.34 ✓
East Bisti Unit #34	C-30-25N-10W	Bisti Gallup	80 N/2 NW/4	79.31 ✓
East Bisti Unit #38	E-30-25N-10W	Bisti Gallup	80 S/2 NW/4	79.37 ✓
East Bisti Unit #37	G-30-25N-10W	Bisti Gallup	79.72 S/2 NE/4	80 ✓
East Bisti Unit #44	K-30-25N-10W	Bisti Gallup	80 N/2 SW/4	79.43 ✓
East Bisti Unit #54	M-30-25N-10W	Bisti Gallup	80 S/2 SW/4	79.49 ✓
East Bisti Unit #55	C-31-25N-10W	Bisti Gallup	80 N/2 NW/4	79.58 ✓
Gallegos Gal. Sand Unit #21	C-5-26N-12W	Gallegos Gal.	40	39.59 ✓ a
J. Q. Marshall #2	F-1-27N-9W	So. B1. PC	160	159.10 ✓
Neah Victoria #2	H-1-27N-9W	So. B1. PC	160	159.70 ✓

WELLS FOR WHICH FORM C-102, ACREAGE DEDICATION PLAT, MUST BE FILED
(PLEASE FILE IN TRIPLICATE)

Uicariilla B #3	D-5-24N-5W	Basin Dak.	W 320	W 344.66
C. W. Roberts #1	D-18-25N-3W	So. B1. PC	160	155.77
C. W. Roberts #2	E-18-25N-3W	So. B1. PC	160	156.27
Marshall A #2	F-14-27N-9W	So. B1. PC	160	152.13