

(SUBMIT IN TRIPLICATE)

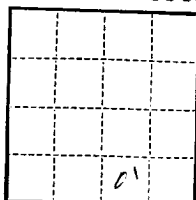
Indian Agency Window Rock Ariz.

UNITED STATES  
DEPARTMENT OF THE INTERIOR  
GEOLOGICAL SURVEY

Contract # 1420-603-1438

Lease # 14-2934  
Allottee

Lease No. Deet-Sa-SA



**SUNDRY NOTICES AND REPORTS ON WELLS**

NOTICE OF INTENTION TO DRILL	<input checked="" type="checkbox"/>	SUBSEQUENT REPORT OF WATER SHUT-OFF
NOTICE OF INTENTION TO CHANGE PLANS		SUBSEQUENT REPORT OF SHOOTING OR ACIDIZING
NOTICE OF INTENTION TO TEST WATER SHUT-OFF		SUBSEQUENT REPORT OF ALTERING CASING
NOTICE OF INTENTION TO REDRILL OR REPAIR WELL		SUBSEQUENT REPORT OF REDRILLING OR REPAIR
NOTICE OF INTENTION TO SHOOT OR ACIDIZE		SUBSEQUENT REPORT OF ABANDONMENT
NOTICE OF INTENTION TO PULL OR ALTER CASING		SUPPLEMENTARY WELL HISTORY
NOTICE OF INTENTION TO ABANDON WELL		

(INDICATE ABOVE BY CHECK MARK NATURE OF REPORT, NOTICE, OR OTHER DATA)

October 8, 1957

Deet-Sa-Sa  
Well No. 1 is located 660 ft. from [S] line and 1973 ft. from [E] line of sec. 24  
SW 1/4 Sec. 24 25-N 11-W N.M.P.M.  
(1/4 Sec. and Sec. No.) (Twp.) (Range) (Meridian)  
Lower Gallup (Bisti) San Juan New Mexico  
(Field) (County or Subdivision) (State or Territory)

The elevation of the derrick floor above sea level is 6584 ft.

**DETAILS OF WORK**

(State names of and expected depths to objective sands; show sizes, weights, and lengths of proposed casings; indicate mudding jobs, cementing points, and all other important proposed work)

We propose to drill the above well to a Total Depth of 5400' with Rotary Tools.  
We expect to test the following zone at the following approximate depth:

SAND EXPECTED TOP  
Lower Gallup 5100'

We expect to test any other zones that appear productive of Oil or Gas.  
CASING PROGRAM: Approximately 300' of 8-5/8" Surface Casing with approximately 250 sk cement, approximately 5400' of 5 1/2" Casing on bottom with approximately 850 sk cement. We propose to perforate and complete through perforations in the Gallup Zone.

I understand that this plan of work must receive approval in writing by the Geological Survey before operations may be commenced.


Company MIGALIA PETROLEUM COMPANY

Address P.O. BOX 633

MIDLAND, TEXAS

By [Signature]

R.T. GERMAN  
Title Division Superintendent





NEW MEXICO OIL CONSERVATION COMMISSION  
Well Location and Acreage Dedication Plat

Section A.

Date September 3, 1957

Operator Magnolia Petroleum Company Lease Deet-Sp-50  
Well No. 1 Unit Letter Section 24 Township 35N Range 11W NMPM  
Located 550 Feet From South Line, 1073 Feet From East Line  
County San Juan G. L. Elevation 6580 Dedicated Acreage 20 Acres  
Name of Producing Formation Lower Gallus Pool 21-11

1. Is the Operator the only owner\* in the dedicated acreage outlined on the plat below?  
Yes x No       .
2. If the answer to question one is "no," have the interests of all the owners been consolidated by communitization agreement or otherwise? Yes        No       . If answer is "yes," Type of Consolidation
3. If the answer to question two is "no," list all the owners and their respective interests below:

OWNER

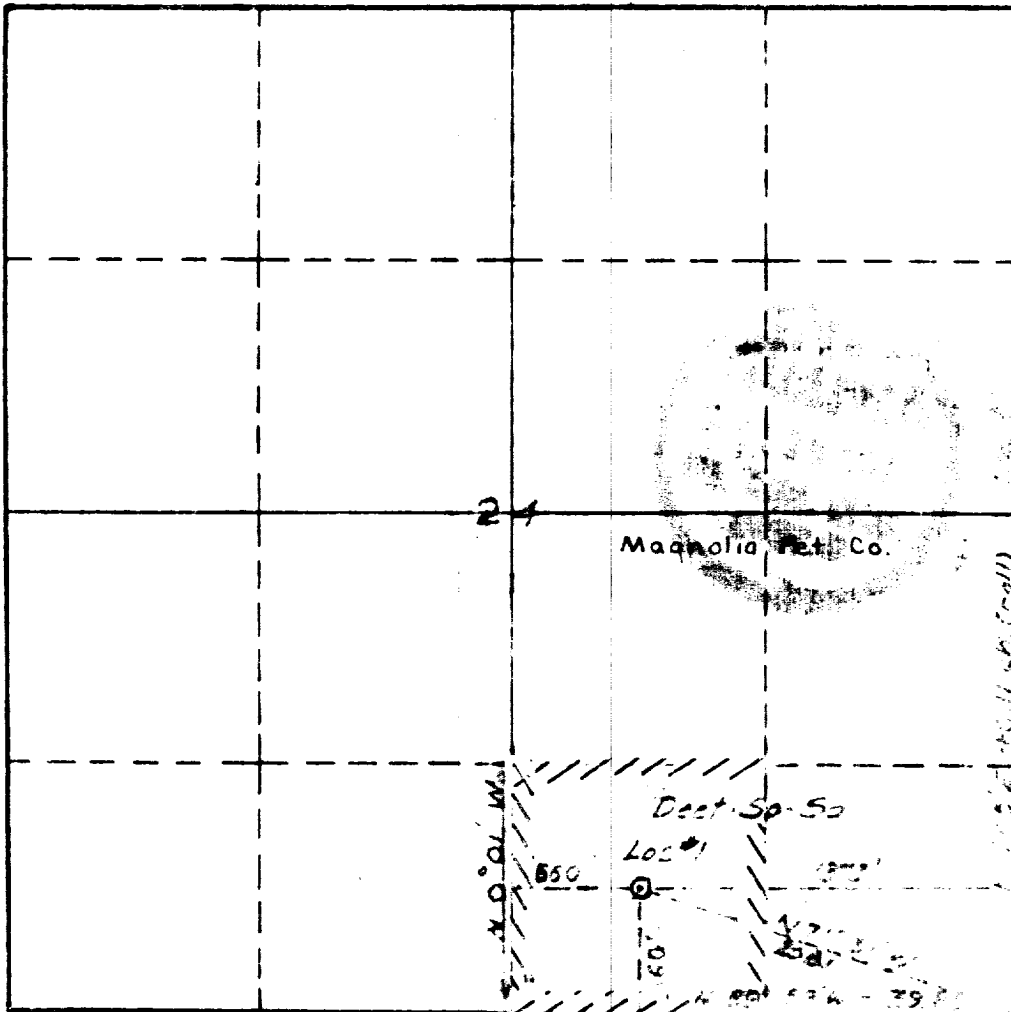
Land Description

RECEIVED

SEP 9 1957

NEW MEXICO OIL CONSERVATION COMMISSION, NEW MEXICO

Section B.



This is to certify that the information in Section A above is true and complete to the best of my knowledge and belief.

Magnolia Petroleum Company  
(Operator)

(Representative)

R.T. GERMAN

Division Superintendent

Box 613 Midland, Texas

Address

This is to certify that the well location shown on the plat in Section B was plotted from field notes of actual surveys made by me or under my supervision and that the same is true and correct to the best of my knowledge and belief.

Date Surveyed September 2

Carl E. Turner

Registered Professional

Surveyor

NEW MEXICO OIL CONSERVATION COMMISSION  
SANTA FE, NEW MEXICO

Form C-110  
Revised 7/1/55

(File the original and 4 copies with the appropriate district office)

CERTIFICATE OF COMPLIANCE AND AUTHORIZATION  
TO TRANSPORT OIL AND NATURAL GAS

Company or Operator Magnolia Petroleum Company Lease East-Santa

Well No. 1 Unit Letter 0 S 24 T 29 R 13 Pool State Lease Group

County San Juan Kind of Lease (State, Fed. or Patented) Federal

If well produces oil or condensate, give location of tanks: Unit S 24 T 29 R 13

Authorized Transporter of Oil or Condensate Four Corners Pipe Line Co.

Address Box 403, Flagstaff, Arizona

(Give address to which approved copy of this form is to be sent)

Authorized Transporter of Gas \_\_\_\_\_

Address \_\_\_\_\_

(Give address to which approved copy of this form is to be sent)

If Gas is not being sold, give reasons and also explain its present disposition:

Flared

Reasons for Filing: (Please check proper box) New Well \_\_\_\_\_ ( )

Change in Transporter of (Check One): Oil ( ☒ ) Dry Gas ( ) C'head ( ) Condensate ( )

Change in Ownership \_\_\_\_\_ ( ) Other \_\_\_\_\_ ( )

Remarks: \_\_\_\_\_ (Give explanation below)

The undersigned certifies that the Rules and Regulations of the Oil Conservation Commission have been complied with.

Executed this the 1st day of December 19 58

Approved DEC 3 1958 19

OIL CONSERVATION COMMISSION

By PETROLEUM ENGINEER DIST. NO. 3

Original Signed By  
Title A. R. KENDRICK

By [Signature]

Title District Superintendent

Company Magnolia Petroleum Company

Address Box 2106, Hobbs, New Mexico



# OIL CONSERVATION COMMISSION

## AZTEC DISTRICT OFFICE

No. Copies Received 5

### DISTRIBUTION

	NO. FURNISHED	
Mr. Tolson	2	
Mr. E. A. Tamm	1	
Mr. Clegg	1	
Mr. Glavin	1	
Mr. Ladd	1	
Mr. Nichols	1	
Mr. Rosen	1	
Mr. Tracy	1	
Mr. Carson	1	
Mr. Egan	1	
Mr. Gurnea	1	
Mr. Hendon	1	
Mr. Pennington	1	
Mr. Quinn	1	
Mr. Nease	1	
Mr. Gandy	1	
File	1	✓