

(SUBMIT IN TRIPLICATE)

Indian Agency Navajo

UNITED STATES  
DEPARTMENT OF THE INTERIOR  
GEOLOGICAL SURVEY

Allottee 14-20-603-1434

Lease No. \_\_\_\_\_

Lease No. 177209

SUNDRY NOTICES AND REPORTS ON WELLS

NOTICE OF INTENTION TO DRILL	<input checked="" type="checkbox"/>	SUBSEQUENT REPORT OF WATER SHUT-OFF	
NOTICE OF INTENTION TO CHANGE PLANS		SUBSEQUENT REPORT OF SHOOTING OR ACIDIZING	
NOTICE OF INTENTION TO TEST WATER SHUT-OFF		SUBSEQUENT REPORT OF ALTERING CASING	
NOTICE OF INTENTION TO REDRILL OR REPAIR WELL		SUBSEQUENT REPORT OF REDRILLING OR REPAIR	
NOTICE OF INTENTION TO SHOOT OR ACIDIZE		SUBSEQUENT REPORT OF ABANDONMENT	
NOTICE OF INTENTION TO PULL OR ALTER CASING		SUPPLEMENTARY WELL HISTORY	
NOTICE OF INTENTION TO ABANDON WELL			

(INDICATE ABOVE BY CHECK MARK NATURE OF REPORT, NOTICE, OR OTHER DATA)

Fort Worth, Texas, December 24, 1957

NAVAJO ALLOTTEES "H"

Well No. 2 is located 198 ft. from N line and 191 ft. from W line of sec. 23

SE 1/4 Sec. 23 23 North, 11 West, NMPN  
(1/4 Sec. and Sec. No.) (Twp.) (Range) (Meridian)  
BISTI, Lower Gallup San Juan New Mexico  
(Field) (County or Subdivision) (State or Territory)

The elevation of the derrick floor above sea level is 6513 ft.

DETAILS OF WORK

(State names of and expected depths to objective sands; show sizes, weights, and lengths of proposed casings; indicate mudding jobs, cementing points, and all other important proposed work)

FORMATION EXPECTED

SIZE CASING

CASING PROGRAM (APPROX)  
Set at Cement

Top of Gallup	4570'	8-5/8" (250')	24.0# New	250'	1000 sz.
		5-1/2" (5100')	14.0# New	5100'	500 sz.



I understand that this plan of work must receive approval in writing by the Geological Survey before operations may be commenced.


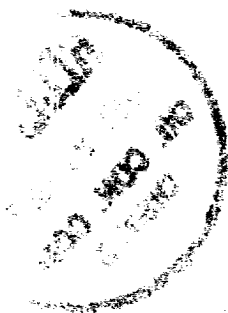
Company THE TEXAS COMPANY

THE TEXAS COMPANY

Address P. O. Box 1720  
Fort Worth, Texas

By J. J. Volten  
Title Division Civil Engineer

/win



NEW MEXICO OIL CONSERVATION COMMISSION  
Well Location and Acreage Dedication Plat

Section A.

Date December 24, 1957

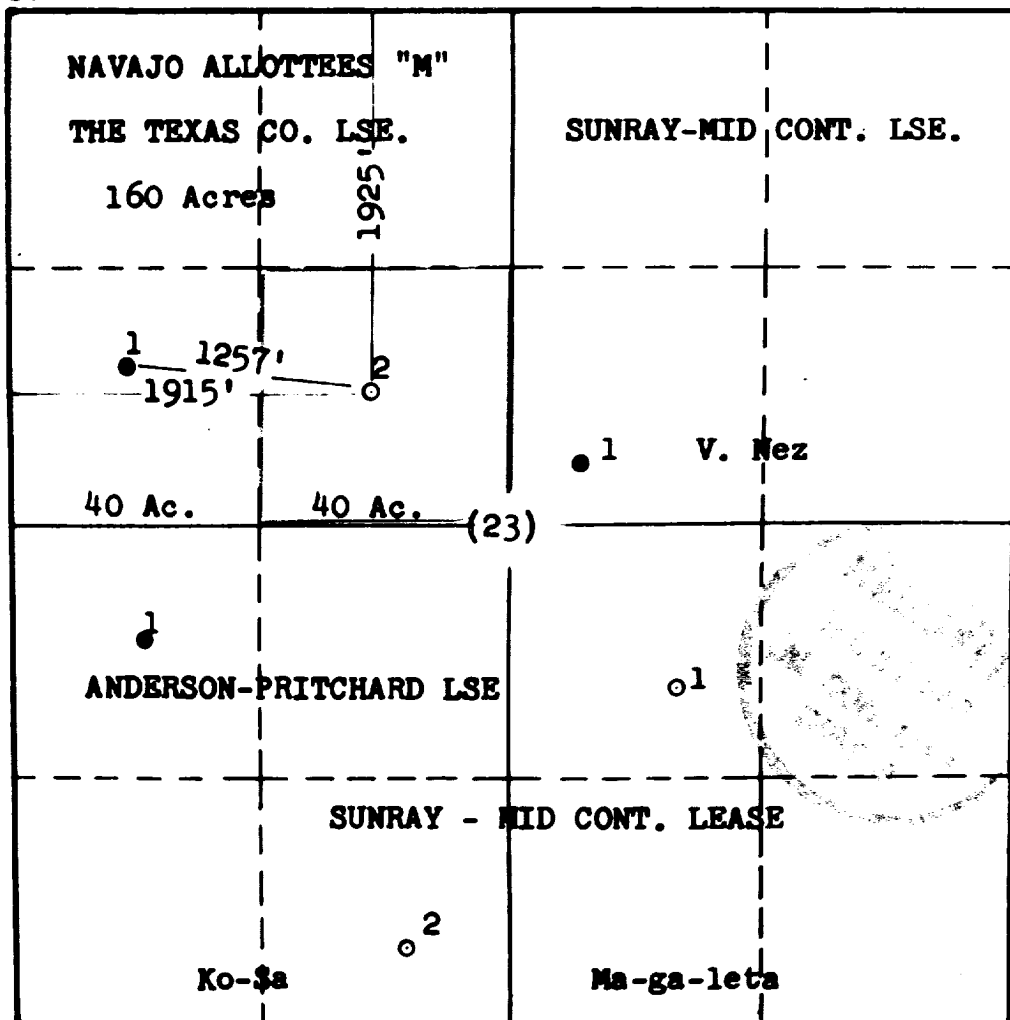
Operator THE TEXAS COMPANY Lease Navajo Allottees "M"  
Well No. 2 Unit Letter P Section 23 Township 25 North Range 11 West, N.M.P.M.  
Located 1925 Feet From North Line, 1915 Feet From West Line  
County San Juan G. L. Elevation 6502' Dedicated Acreage 40 Acres  
Name of Producing Formation Lower Gallup Pool Bisti

1. Is the Operator the only owner\* in the dedicated acreage outlined on the plat below?  
Yes X No       .
2. If the answer to question one is "no," have the interests of all the owners been consolidated by communitization agreement or otherwise? Yes        No       . If answer is "yes," Type of Consolidation
3. If the answer to question two is "no," list all the owners and their respective interests below:

Owner

Land Description

Section B



This is to certify that the information in Section A above is true and complete to the best of my knowledge and belief.

THE TEXAS COMPANY

(Operator)

(Representative)

Division Civil Engineer  
P.O. Box 1720, Fort Worth,  
Address Texas

This is to certify that the well location shown on the plat in Section B was plotted from field notes of actual surveys made by me or under my supervision and that the same is true and correct to the best of my knowledge and belief.

Date Surveyed       

Registered Professional  
Engineer and/or Land Surveyor.

Certificate No. 8174

(See instructions for completing this form on the reverse side)