


(SUBMIT IN TRIPLICATE)

Indian Agency Navajo



UNITED STATES
DEPARTMENT OF THE INTERIOR
GEOLOGICAL SURVEY

Allottee Tribal lands

Lease No. 14-20-603-1283

SUNDRY NOTICES AND REPORTS ON WELLS

| | | | |
|---|-------------------------------------|--|--|
| NOTICE OF INTENTION TO DRILL | <input checked="" type="checkbox"/> | SUBSEQUENT REPORT OF WATER SHUT-OFF | |
| NOTICE OF INTENTION TO CHANGE PLANS | | SUBSEQUENT REPORT OF SHOOTING OR ACIDIZING | |
| NOTICE OF INTENTION TO TEST WATER SHUT-OFF | | SUBSEQUENT REPORT OF ALTERING CASING | |
| NOTICE OF INTENTION TO REDRILL OR REPAIR WELL | | SUBSEQUENT REPORT OF REDRILLING OR REPAIR | |
| NOTICE OF INTENTION TO SHOOT OR ACIDIZE | | SUBSEQUENT REPORT OF ABANDONMENT | |
| NOTICE OF INTENTION TO PULL OR ALTER CASING | | SUPPLEMENTARY WELL HISTORY | |
| NOTICE OF INTENTION TO ABANDON WELL | | | |

(INDICATE ABOVE BY CHECK MARK NATURE OF REPORT, NOTICE, OR OTHER DATA)

November 12, 1957

Carson Unit

Well No. 32-18 is located 1960 ft. from N line and 1960 ft. from E line of sec. 18

NE 18

(¼ Sec. and Sec. No.)

25N

(Twp.)

12W

(Range)

R17M

(Meridian)

Bisti

(Field)

San Juan

(County or Subdivision)

New Mexico

(State or Territory)

The elevation of ~~the land surface~~ is 6401 ft. (Approx. Ground)

DETAILS OF WORK

(State names of and expected depths to objective sands; show sizes, weights, and lengths of proposed casings; indicate mudding jobs, cementing points, and all other important proposed work)

Proposed Work:

1. Drill 12½" hole to 100'±.
2. Cement 8-5/8" casing at 100'± with 50 sacks construction cement.
3. Drill 7-7/8" hole to 5000'±.
4. Cement 4½" casing at 4995'± with 150 sacks construction cement.
5. Perforate four ½" holes/ft. at intervals determined by logs.
6. Sand-oil fracture if applicable.
7. Swab well into production and establish rate.

I understand that this plan of work must receive approval in writing by the Geological Survey before operation may commence.

Company Shell Oil Company


Address 101 South Behrend

Farmington, New Mexico

Original signed by

By B. W. SHEPARD

B. W. Shepard
Title Exploitation Engineer



NEW MEXICO OIL CONSERVATION COMMISSION

Well Location and Acreage Dedication Plat

Section A.

Date **November 5, 1957**

Operator **SHELL OIL COMPANY** Lease **Navajo Allotted 14-20-603-1283**
 Well No. **32-18** Unit Letter **Q** Section **18** Township **25 NORTH** Range **11 WEST**, NMPM
 Located **1980** Feet From **the NORTH** Line, **1980** Feet From **the EAST** Line
 County **SAN JUAN** G. L. Elevation **6385.3** Dedicated Acreage **40** Acres
 Name of Producing Formation **Gallup** Pool **Bisti ext**

1. Is the Operator the only owner in the dedicated acreage outlined on the plat below?
 Yes No
2. If the answer to question one is "no", have the interests of all the owners been consolidated by communitization agreement or otherwise? Yes No If answer is "yes", Type of Consolidation, **Carson Unit**

3. If the answer to question two is "no", list all the owners and their respective interests below:

| Owner | Land Description |
|-------|------------------|
|-------|------------------|

Section B.

Note: All distances must be from outer boundaries of section.

This is to certify that the information in Section A above is true and complete to the best of my knowledge and belief.

Shell Oil Company

(Operator)
Original signed by

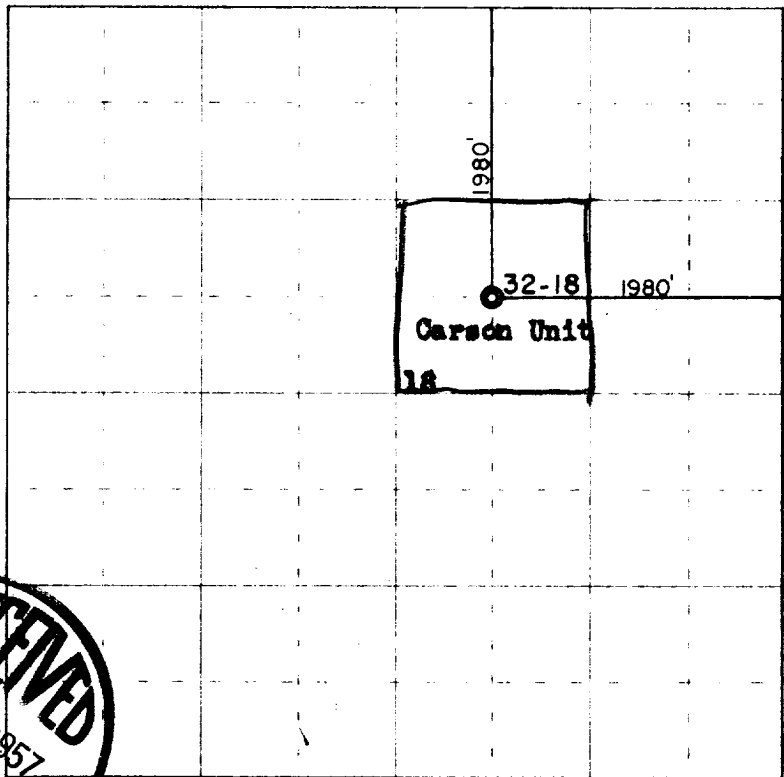
B. W. SHEPARD

(Representative)


101 S. Behrend

(Address)

Farmington, New Mexico



TBM: Iron Rod 250' East of Lec.
Elev: 6401.07



Scale 4 inches equal 1 mile

This is to certify that the above plat was prepared from field notes of actual surveys made by me or under my supervision and that the same are true and correct to the best of my knowledge and belief.

Date Surveyed **1 NOVEMBER 1957**

James P. Leese
 Registered Professional Engineer and/or Land Surveyor
JAMES P. LEESE N. MEX. REG. No. 1463



Farmington, New Mexico