



IN REPLY REFER TO:

UNITED STATES  
DEPARTMENT OF THE INTERIOR  
GEOLOGICAL SURVEY  
P. O. Box 965  
Farmington, New Mexico

November 18, 1955

Phillips Petroleum Company  
706 Ridgcrest Dr., SE  
Albuquerque, New Mexico

Re: Navajo 14-20-603-1228

Gentlemen:

Receipt is acknowledged of your "Notice of Intention to Drill" dated November 17, 1955 covering your well No. 1 Itahrip in SE<sup>1</sup> SE<sup>1</sup> sec. 9, T. 25 N., R. 12 W., N. M. P. M., San Juan County, New Mexico.

Your proposed work is hereby approved subject to compliance with the provisions of the "Oil and Gas Operating Regulations" revised May 25, 1942, a copy of which will be sent to you on request, and subject to the following conditions:

1. Drilling operations so authorized are subject to the attached sheet for general conditions of approval.
2. Furnish copies of all logs.

Very truly yours,

P. T. McGrath  
District Engineer

PTMcGrath:ac  
cc: Navajo Agency



IN REPLY REFER TO:

UNITED STATES  
DEPARTMENT OF THE INTERIOR  
BUREAU OF LAND MANAGEMENT



11

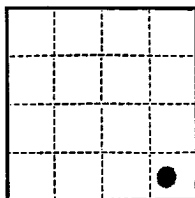
(SUBMIT IN TRIPLICATE)

Indian Agency Navajo

UNITED STATES  
DEPARTMENT OF THE INTERIOR  
GEOLOGICAL SURVEY

Allottee Mary Itahrip

Lease No. 14-20-603-1228



SUNDRY NOTICES AND REPORTS ON WELLS

NOTICE OF INTENTION TO DRILL	<input checked="" type="checkbox"/>	SUBSEQUENT REPORT OF WATER SHUT-OFF	
NOTICE OF INTENTION TO CHANGE PLANS		SUBSEQUENT REPORT OF SHOOTING OR ACIDIZING	
NOTICE OF INTENTION TO TEST WATER SHUT-OFF		SUBSEQUENT REPORT OF ALTERING CASING	
NOTICE OF INTENTION TO REDRILL OR REPAIR WELL		SUBSEQUENT REPORT OF REDRILLING OR REPAIR	
NOTICE OF INTENTION TO SHOOT OR ACIDIZE		SUBSEQUENT REPORT OF ABANDONMENT	
NOTICE OF INTENTION TO PULL OR ALTER CASING		SUPPLEMENTARY WELL HISTORY	
NOTICE OF INTENTION TO ABANDON WELL			

(INDICATE ABOVE BY CHECK MARK NATURE OF REPORT, NOTICE, OR OTHER DATA)

November 17, 1955

Well No. Itahrip #1 is located 660 ft. from S line and 660 ft. from E line of sec. 9

C-32-32 Sec. 9  
(1/4 Sec. and Sec. No.)

25N  
(Twp.)

12W  
(Range)

(Meridian)

(Field)

San Juan  
(County or Subdivision)

New Mexico

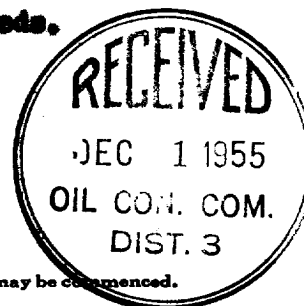
(State or Territory)

The elevation of the derrick floor above sea level is 6233 ft.

DETAILS OF WORK

(State names of and expected depths to objective sands; show sizes, weights, and lengths of proposed casings; indicate mudding jobs, cementing points, and all other important proposed work)

Drill thru Mespah some w/mud. T.D. at 4990  
Drill 15 1/4" hole, set 200' of 10-3/4". Cement w/200 sacks.  
Drill 9" hole to T.D. Set 7" CD cement w/200 sacks.  
Coring program: 190' in Pictured Cliffs sd., 90' Point Lookout sd., 175' in Mespah sd.  
D.S.T. in Pictured Cliffs, Point Lookout, and 1st 2nd 3rd Mespah sds.  
Csg. shall be set thru and zones perforated and sand freed



I understand that this plan of work must receive approval in writing by the Geological Survey before operations may be commenced.

Company PHILLIPS PETROLEUM COMPANY

Address 704 Ridgewood Dr., S.E.

Albuquerque, New Mexico

By Earl Sturm

Title Dist. Supt.

COMPANY Phillips Petroleum Company


Well Name & No. 14-20-603-1228

Location 660' from the South line and 660' from the East line.

Being in SE 1/4

Sec. 9, T. 25 N., R. 12 W., N.M.P.M., San Juan County, New Mexico.

Ground Elevation 6223, ungraded.



Scale -- 4 inches equals 1 mile

RECEIVED  
NOV 18 1955  
U. S. GEOLOGICAL SURVEY  
FARMINGTON, NEW MEXICO

RECEIVED  
DEC 1 1955  
OIL CON. COM.  
DIST. 3

Surveyed November 14, 1955

This is to certify that the above plat was prepared from field notes of actual surveys made by me or under my supervision and that the same are true and correct to the best of my knowledge and belief.

*Ernest A. Echolaw*

Ernest A. Echolaw  
Registered Land Surveyor  
N. M. Reg. #1745

