

NEW MEXICO OIL CONSERVATION COMMISSION

Well Location and Acreage Dedication Plat

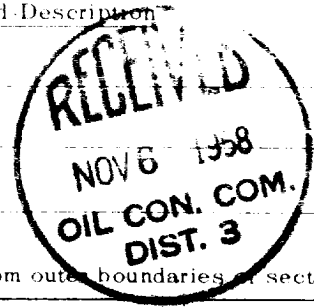
Section A.

Date

Operator SHELL OIL COMPANY Lease Gov't L. M. Phillips #2 NW 036254  
 Well No. 12-9 Unit Letter E Section 9 Township 25 NORTH Range 12 WEST, NMPM  
 Located 1980' Feet From THE NORTH Line, 660' Feet From THE WEST Line  
 County SAN JUAN G. L. Elevation 6187.80 Dedicated Acreage 80 Acres  
 Name of Producing Formation Gallup Pool Bisti

1. Is the Operator the only owner in the dedicated acreage outlined on the plat below?  
 Yes  No
2. If the answer to question one is "no", have the interests of all the owners been consolidated by communitization agreement or otherwise? Yes  No . If answer is "yes", Type of Consolidation.
3. If the answer to question two is "no", list all the owners and their respective interests below:

Owner	Land Description

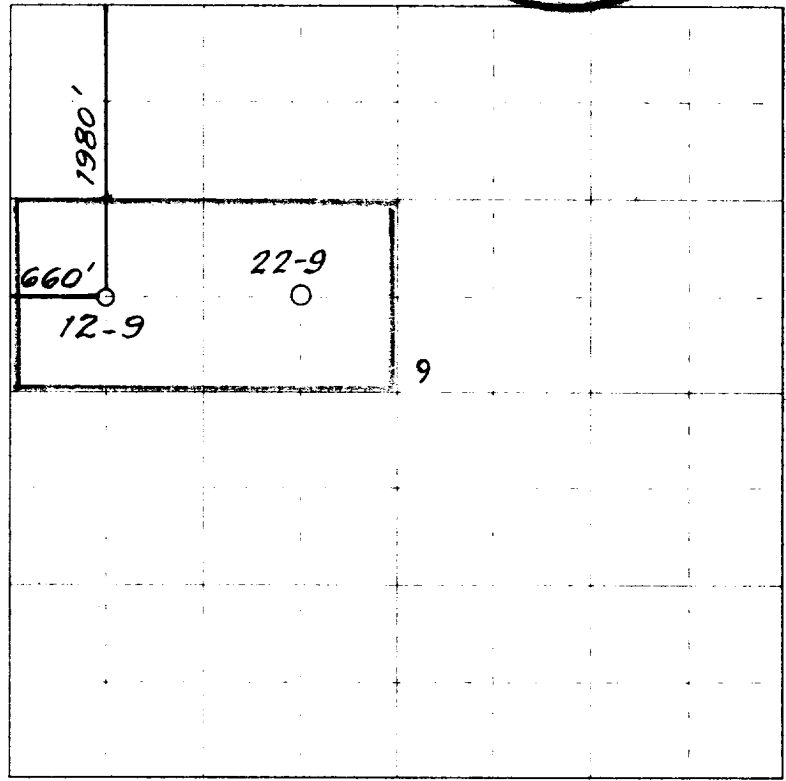


Section B.

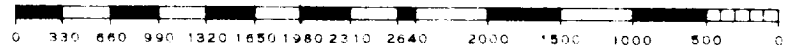
Note: All distances must be from outer boundaries of section.

This is to certify that the information in Section A above is true and complete to the best of my knowledge and belief.

Shell Oil Company  
 (Operator)  
 (Representative)  
705 West Municipal Drive  
 (Address)  
Farmington, New Mexico



TBM S 62° 30'E - 298' From Loc.  
 Top of Iron Pin Elev. 6190.74



Scale 4 inches equal 1 mile

This is to certify that the above plat was prepared from field notes of actual surveys made by me or under my supervision and that the same are true and correct to the best of my knowledge and belief.

Date Surveyed 19 August 1956

James P. Laese  
 Registered Professional Engineer and/or Land Surveyor  
 James P. Laese N. Mex. Reg. No. 1463



Farmington, New Mexico

**OIL COMPANY TRANSPORTATION COMMISSION**

No. of	4	
Of	1	
Sp	1	
Pr	1	
St	1	
U. S. S.	1	
Transporter	1	✓