



COPY TO O.C.G.

IN REPLY REFER TO:

UNITED STATES  
DEPARTMENT OF THE INTERIOR  
GEOLOGICAL SURVEY  
P. O. Box 965  
Farmington, New Mexico

June 27, 1956

Sunray Mid-Continent Oil Co.  
Box 122  
Hobbs, New Mexico

Re: Santa Fe 078056

Gentlemen:

Receipt is acknowledged of your "Notice of Intention to Drill" dated June 24, 1956 covering your well No. 17 N.M. Federal "C" in NE $\frac{1}{4}$  NE $\frac{1}{4}$  sec. 7, T. 25 N., R. 12 W., N. M. P. M., San Juan County, New Mexico, Bisti-Gallup pool.

Your proposed work is hereby approved subject to compliance with the provisions of the "Oil and Gas Operating Regulations" revised May 25, 1942, a copy of which will be sent to you on request, and subject to the following conditions:

1. Drilling operations so authorized are subject to the attached sheet for general conditions of approval.
2. Furnish copies of all logs.

Very truly yours,

P. T. McGrath  
District Engineer

PTMcGrath:ac



UNITED STATES  
DEPARTMENT OF THE INTERIOR  
GEOLOGICAL SURVEY

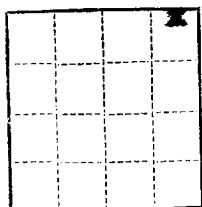


Form 9-331a  
(Feb. 1951)

(SUBMIT IN TRIPLICATE)

UNITED STATES  
DEPARTMENT OF THE INTERIOR  
GEOLOGICAL SURVEY

Land Office Santa Fe  
Lease No. W-074050  
Unit A



SUNDRY NOTICES AND REPORTS ON WELLS

NOTICE OF INTENTION TO DRILL	SUBSEQUENT REPORT OF WATER SHUT-OFF
NOTICE OF INTENTION TO CHANGE PLANS	SUBSEQUENT REPORT OF SHOOTING OR ACIDIZING
NOTICE OF INTENTION TO TEST WATER SHUT-OFF	SUBSEQUENT REPORT OF ALTERING CASING
NOTICE OF INTENTION TO RE-DRILL OR REPAIR WELL	SUBSEQUENT REPORT OF RE-DRILLING OR REPAIR
NOTICE OF INTENTION TO SHOOT OR ACIDIZE	SUBSEQUENT REPORT OF ABANDONMENT
NOTICE OF INTENTION TO PULL OR ALTER CASING	SUPPLEMENTARY WELL HISTORY
NOTICE OF INTENTION TO ABANDON WELL	

(INDICATE ABOVE BY CHECK MARK NATURE OF REPORT, NOTICE, OR OTHER DATA)

Well No. 17 is located 600 ft. from {N} line and 650 ft. from {E} line of sec. 7  
1/4 of 40/4 25 N 12E  
(1/4 Sec. and Sec. No.) (Twp.) (Range) (Meridian)  
Dist. 1 up San Juan New Mexico  
(Field) (County or Subdivision) (State or Territory)

The elevation of the ground derrick floor above sea level is 6218 ft.

DETAILS OF WORK

(State names of and expected depths to objective sands; show sizes, weights, and lengths of proposed casings; indicate mudding jobs, cementing points, and all other important proposed work)

We propose to drill this well with rotary tools to 1000' in order to test the Gallup sand expected at 475'.

We will drill to approximately 20' and set a 5/8" casing with sufficient cement to circulate. We will cut a 1 1/2" casing to 100', and set sufficient cement to place the top in the Gallup 30' above the pay section.

We will perforate the 1 1/2" casing with bullets and sand, oil free up the Gallup sand during completion.

I understand that this plan of work must receive approval in writing by the Geological Survey before operations may be commenced.


Company Sunray Mid-Continent Oil Co.

Address Box 128

Hobbs, New Mexico

By [Signature]

Title Area Engineer



NEW MEXICO  
OIL CONSERVATION COMMISSION

Form C-128

Well Location and/or Gas Proration Plat

Date \_\_\_\_\_

Operator **Sunray Mid-Continent Oil Company** Lease \_\_\_\_\_

Well No. **Federal C#17** Section **7** Township **25 North** Range **12 West** NMPM

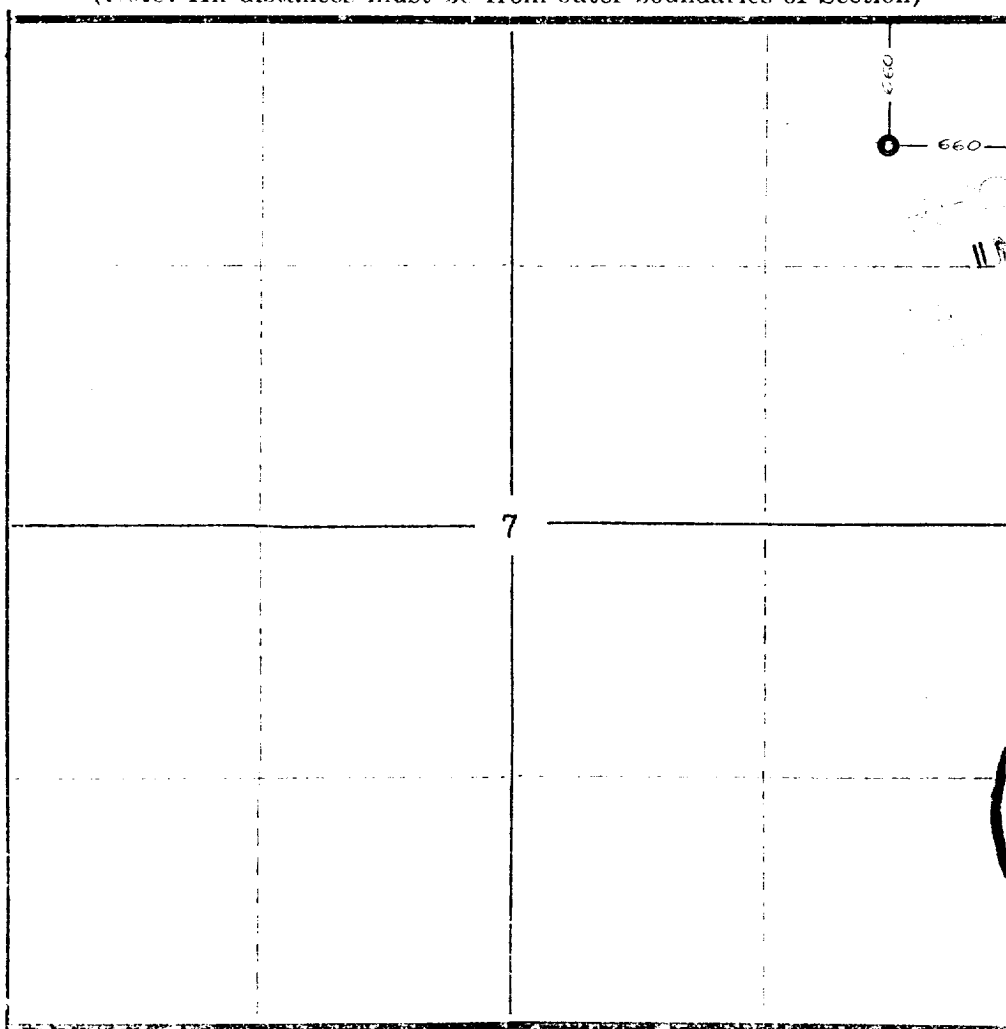
Located **660** Feet From **North** Line, **660** Feet From **East** Line,

**San Juan**

County, New Mexico. G. L. Elevation **6218**

Name of Producing Formation \_\_\_\_\_ Pool \_\_\_\_\_ Dedicated Acreage \_\_\_\_\_

(Note: All distances must be from outer boundaries of Section)



NOTE

This section of form is to be used for gas wells only.



SCALE: 1" = 1000'

1. Is this Well a Dual Comp. ? Yes No
2. If the answer to Question 1 is yes, are there any other dualy completed wells within the dedicated acreage? Yes No

This is to certify that the above plat was prepared from field notes of actual surveys made by me or under my supervision and that the same are true and correct to the best of my knowledge and belief.

Name \_\_\_\_\_  
Position \_\_\_\_\_  
Representing \_\_\_\_\_  
Address \_\_\_\_\_

Date Surveyed **June 18, 1956**

*Ernest V. Echshaw*  
Ernest V. Echshaw  
Reg. Land Surveyor, N. Mex., Reg. No. 1515