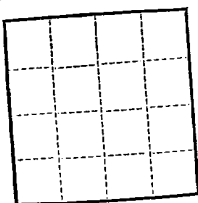


Form 9-331a
(Feb. 1951)



(SUBMIT IN TRIPLICATE)

UNITED STATES
DEPARTMENT OF THE INTERIOR
GEOLOGICAL SURVEY

Budget Bu. 114.1
Approval expires 12-31-56.

Land Office Santa Fe
Lease No. 070321
Unit Rincon Unit

SUNDRY NOTICES AND REPORTS ON WELLS

| | |
|---|---|
| NOTICE OF INTENTION TO DRILL..... | SUBSEQUENT REPORT OF WATER SHUT-OFF..... |
| NOTICE OF INTENTION TO CHANGE PLANS..... | SUBSEQUENT REPORT OF SHOOTING OR ACIDIZING..... |
| NOTICE OF INTENTION TO TEST WATER SHUT-OFF..... | SUBSEQUENT REPORT OF ALTERING CASING..... |
| NOTICE OF INTENTION TO RE-DRILL OR REPAIR WELL..... | SUBSEQUENT REPORT OF RE-DRILLING OR REPAIR..... |
| NOTICE OF INTENTION TO SHOOT OR ACIDIZE..... | SUBSEQUENT REPORT OF ABANDONMENT..... |
| NOTICE OF INTENTION TO PULL OR ALTER CASING..... | SUPPLEMENTARY WELL HISTORY..... |
| NOTICE OF INTENTION TO ABANDON WELL..... | |

(INDICATE ABOVE BY CHECK MARK NATURE OF REPORT, NOTICE, OR OTHER DATA)

Well No. 16 is located 33 ft. from N line and 1630 ft. from W line of sec. 25
W Sec. 25 (1/4 Sec. and Sec. No.) 27N (Twp.) 7N (Range) N.M.P.M. (Meridian)


So. Blaine T.C. (Field) Rio Arriba (County or Subdivision) New Mexico (State or Territory)

The elevation of the derrick floor above sea level is 5721 ft.

DETAILS OF WORK

(State names of and expected depths to objective sands; show sizes, weights, and lengths of proposed casings; indicate mudding jobs, cementing points, and all other important proposed work)

This plat is reissued to show correct location from recent United States
Cadastral Survey. This is a completed well.



I understand that this plan of work must receive approval in writing by the Geological Survey before operations may be commenced.

Company El Paso Natural Gas Company

Address Box 397
Farmington, New Mexico

By Original Signed C. D. COX
Title Petroleum Engineer

NEW MEXICO OIL CONSERVATION COMMISSION

Well Location and Acreage Dedication Plat

Section A.

Date JULY 30, 1958

Operator EL PASO NATURAL GAS COMPANY
 Well No. 16 Unit Letter C Section 25 Lease RIMCON UNIT SF 079321
 Located 943 Feet From NORTH Line 1630 Township 27-N Range 7-W NMPM
 County RIO ARriba G. L. Elevation 6721 Feet From WEST Line
 Name of Producing Formation PICTURED CLIFF Dedicated Acreage 160 Acres
 Pool SOUTH BLANCO PICTURED CLIFF

1. Is the Operator the only owner in the dedicated acreage outlined on the plat below?
 Yes ☒ No ☐
2. If the answer to question one is "no", have the interests of all the owners been consolidated by communitization agreement or otherwise? Yes ☐ No ☐ If answer is "yes", Type of Consolidation.

3. If the answer to question two is "no", list all the owners and their respective interests below:

Owner

Land Description

Section B.

This is to certify that the information in Section A above is true and complete to the best of my knowledge and belief.

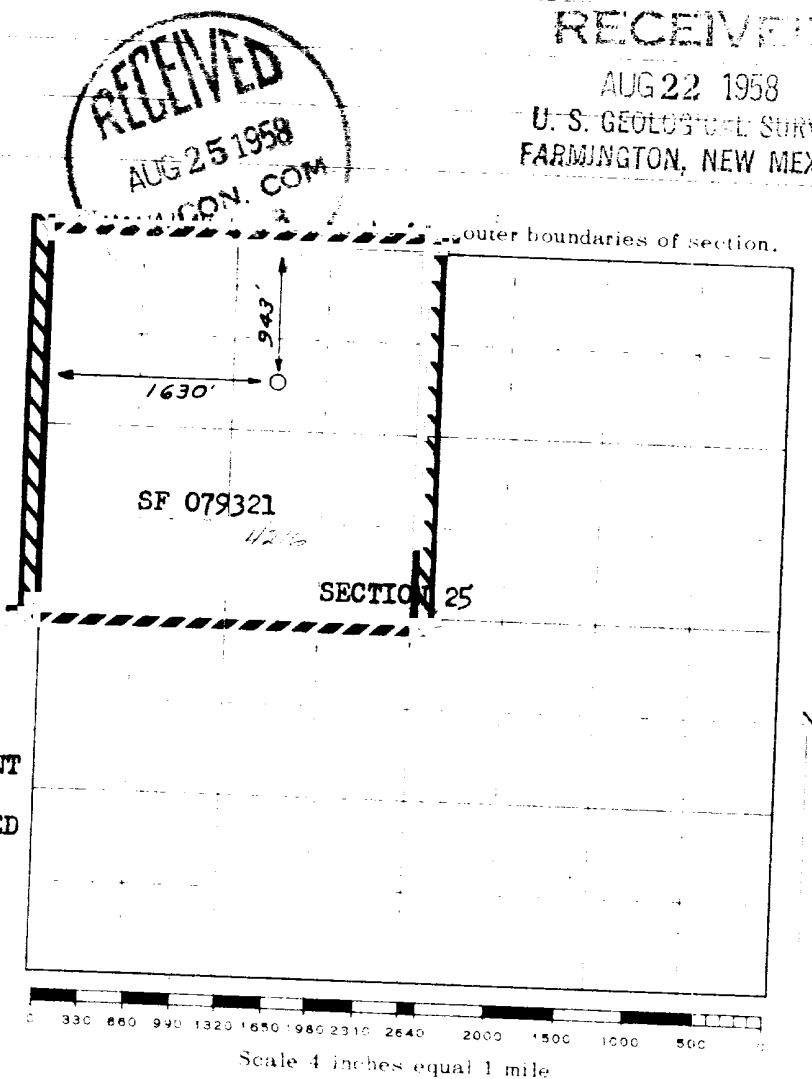
El Paso Natural Gas Company

Original Signed C. D. COX
(Representative)

Box 997 (Address)

Farmington, New Mexico

NOTE: THIS PLAT REISSUED TO SHOW CORRECT LOCATION FROM RECENT UNITED STATES CADASTRAL SURVEY. THIS IS A COMPLETED WELL. 7 30 58



This is to certify that the above plat was prepared from field notes of actual surveys made by me or under my supervision and that the same are true and correct to the best of my knowledge and belief.

(Seal)

Farmington, New Mexico

Date Surveyed 1953

David A. Kilburn
 Registered Professional Engineer and/or Land Surveyor