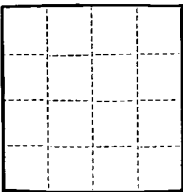


(SUBMIT IN TRIPLICATE)

UNITED STATES
DEPARTMENT OF THE INTERIOR
GEOLOGICAL SURVEY

Land Office Santa Fe
Lease No. 079364
Unit Rincon Unit



SUNDRY NOTICES AND REPORTS ON WELLS

NOTICE OF INTENTION TO DRILL.....	<input checked="" type="checkbox"/>	SUBSEQUENT REPORT OF WATER SHUT-OFF.....	
NOTICE OF INTENTION TO CHANGE PLANS.....		SUBSEQUENT REPORT OF SHOOTING OR ACIDIZING.....	
NOTICE OF INTENTION TO TEST WATER SHUT-OFF.....		SUBSEQUENT REPORT OF ALTERING CASING.....	
NOTICE OF INTENTION TO RE-DRILL OR REPAIR WELL.....		SUBSEQUENT REPORT OF RE-DRILLING OR REPAIR.....	
NOTICE OF INTENTION TO SHOOT OR ACIDIZE.....		SUBSEQUENT REPORT OF ABANDONMENT.....	
NOTICE OF INTENTION TO PULL OR ALTER CASING.....		SUPPLEMENTARY WELL HISTORY.....	
NOTICE OF INTENTION TO ABANDON WELL.....			

(INDICATE ABOVE BY CHECK MARK NATURE OF REPORT, NOTICE, OR OTHER DATA)

October 2, 1961

Well No. 153 is located 890 ft. from N line and 890 ft. from E line of sec. 23
N.E. Section 23 27-N 6-W N.M.P.M.
(¼ Sec. and Sec. No.) (Twp.) (Range) (Meridian)
So. Blanco P. C. Rio Arriba New Mexico
(Field) (County or Subdivision) (State or Territory)

The elevation of the derrick floor above sea level is 6554 ft.

DETAILS OF WORK

(State names of and expected depths to objective sands; show sizes, weights, and lengths of proposed casings; indicate mudding jobs, cementing points, and all other important proposed work)

It is intended to drill a well with rotary tools thru the Pictured Cliffs formation and to perforate and fracture possible producing zones. Estimated T. D. 3241'.

Casing Program:


5 5/8" set at 100' with 140 sks cement circulated to surface.
2 7/8" set at 3241' with 190 sks cement. 280 cu.ft. slurry-50% excess to cover Ojo Alamo.

The NE¼ of Section 23 is dedicated to this well.

I understand that this plan of work must receive approval in writing by the Geological Survey before operations ~~can~~ begin.

Company El Paso Natural Gas Company
 Address Box 990
Farmington, New Mexico

By Original Signed D. W. Meehan
 Title Petroleum Engineer



Well Location and Acreage Description Plat

Section A.

Date **SEPTEMBER 6, 1961**

Operator **EL PASO NATURAL GAS COMPANY** Lease **RINCON** SF **079364**
 Well No. **153** Unit Letter **A** Section **28** Township **27-N** Range **6-W** NMPM
 Located **890** Feet From **NORTH** Line, **890** Feet From **EAST** Line
 County **RIO ARriba** G. L. Elevation **6544** Dedicated Acreage **160** Acres
 Name of Producing Formation **PICTURED CLIFFS** Pool **SO. BLANCO P.C.**

1. Is the Operator the only owner in the dedicated acreage outlined on the plat below?
 Yes No
2. If the answer to question one is "no", have the interests of all the owners been consolidated by communitization agreement or otherwise? Yes No If answer is "yes", Type of Consolidation.
3. If the answer to question two is "no", list all the owners and their respective interests below:

Owner	Land Description
-------	------------------



Section B.

This is to certify that the information in Section A above is true and complete to the best of my knowledge and belief.

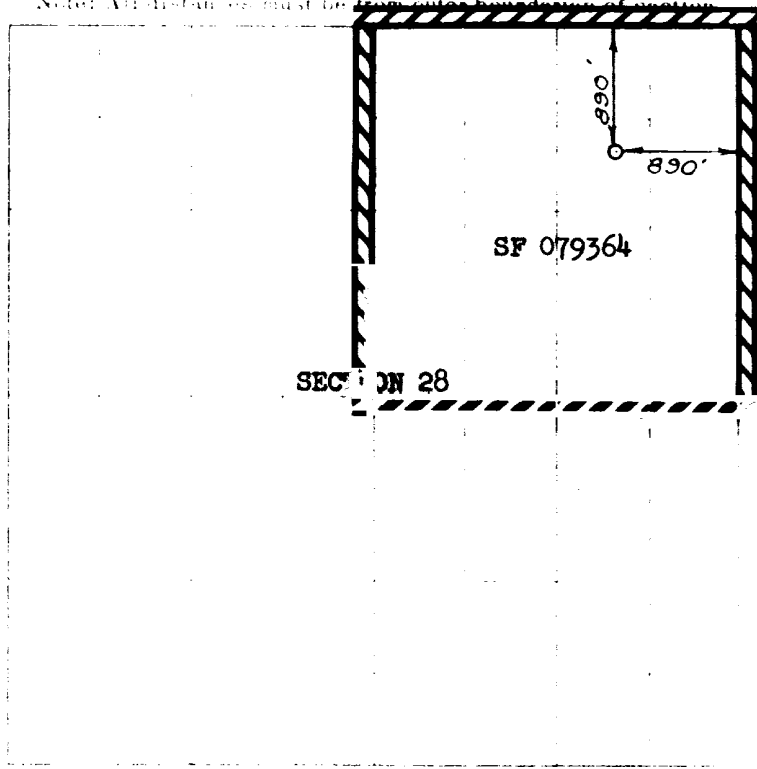
El Paso Natural Gas Company
(Operator)

Original Signed **D. W. Meehan**
(Representative)

Box 990
(Address)

Farmington, New Mexico

Note: All distances must be from outer boundaries of section



Scale: 1 inch = 100 feet

This is to certify that the description was prepared from field notes of actual surveys made by me or under my supervision and that the same are true and correct to the best of my knowledge and belief.

(Seal)

Date Surveyed **FEBRUARY 21, 1961**

Farmington, New Mexico

[Signature]
Registered Professional Engineer and/or Land Surveyor