

Submit 3 Copies To Appropriate District Office.

District I
1625 N. French Dr., Hobbs, NM 87240

District II
811 South First, Artesia, NM 87210

District III
1000 Rio Brazos Rd., Aztec, NM 87410

District IV
2040 South Pacheco, Santa Fe, NM 87505

State of New Mexico
Energy, Minerals and Natural Resources

OIL CONSERVATION DIVISION
2040 South Pacheco
Santa Fe, NM 87505

Form C-103
Revised March 25, 1999

SUNDRY NOTICES AND REPORTS ON WELLS (DO NOT USE THIS FORM FOR PROPOSALS TO DRILL OR TO DEEPEN OR PLUG BACK TO A DIFFERENT RESERVOIR. USE "APPLICATION FOR PERMIT" (FORM C-101) FOR SUCH PROPOSALS.)		WELL API NO. 30-039-21663
1. Type of Well: Oil Well <input type="checkbox"/> Gas Well <input checked="" type="checkbox"/> Other <input type="checkbox"/>		5. Indicate Type of Lease STATE <input type="checkbox"/> FEE <input type="checkbox"/>
2. Name of Operator CONOCO, INC.		6. State Oil & Gas Lease No.
3. Address of Operator P.O. BOX 2197 DU 3084HOUSTONTX77252		7. Lease Name or Unit Agreement Name SAN JUAN 28-7 UNIT
4. Well Location Unit Letter <u>H</u> 1600 feet from the <u>NORTH</u> line and 1180 feet from the <u>EAST</u> line Section 19 Township 27N Range 7W NMPM County RIO ARRIBA		8. Well No. 237
10. Elevation (Show whether DR, RKB, RT, GR, etc.)		9. Pool name or Wildcat BLANCO MESAVERDE / BASIN DAKOTA

11. Check Appropriate Box to Indicate Nature of Notice, Report or Other Data	
NOTICE OF INTENTION TO: PERFORM REMEDIAL WORK <input type="checkbox"/> PLUG AND ABANDON <input type="checkbox"/> TEMPORARILY ABANDON <input type="checkbox"/> CHANGE PLANS <input type="checkbox"/> PULL OR ALTER CASING <input type="checkbox"/> MULTIPLE COMPLETION <input type="checkbox"/> OTHER: DHC <input checked="" type="checkbox"/>	SUBSEQUENT REPORT OF: REMEDIAL WORK <input type="checkbox"/> ALTERING CASING <input type="checkbox"/> COMMENCE DRILLING OPNS. <input type="checkbox"/> PLUG AND ABANDONMENT <input type="checkbox"/> CASING TEST AND CEMENT JOBS <input type="checkbox"/> OTHER: <input type="checkbox"/>

12. Describe proposed or completed operations. (Clearly state all pertinent details, and give pertinent dates, including estimated date of starting and proposed work). SEE RULE 1103. For Multiple Completions: Attach diagram of proposed completion or recompletion.

In reference to Order #R-11363 Conoco proposes to downhole commingle in the Blanco Mesaverde and Basin Dakota

Perforations are:

Blanco Mesaverde (proposed) 5038' - 5369'
Basin Dakota 7357' - 7582'

Allocation will be by subtraction (see attached)

Commingle in this well will not reduce the value of the remaining production.

BLM has been notified of our intent.

In reference to Order #R-10476-B interest owners were not notified.



I hereby certify that the information above is true and complete to the best of my knowledge and belief.

SIGNATURE Deborah Marberry TITLE REGULATORY ANALYST DATE 05/10/2002

Type or print name DEBORAH MARBERRY

Telephone No. (281)293-1005

(This space for State use)

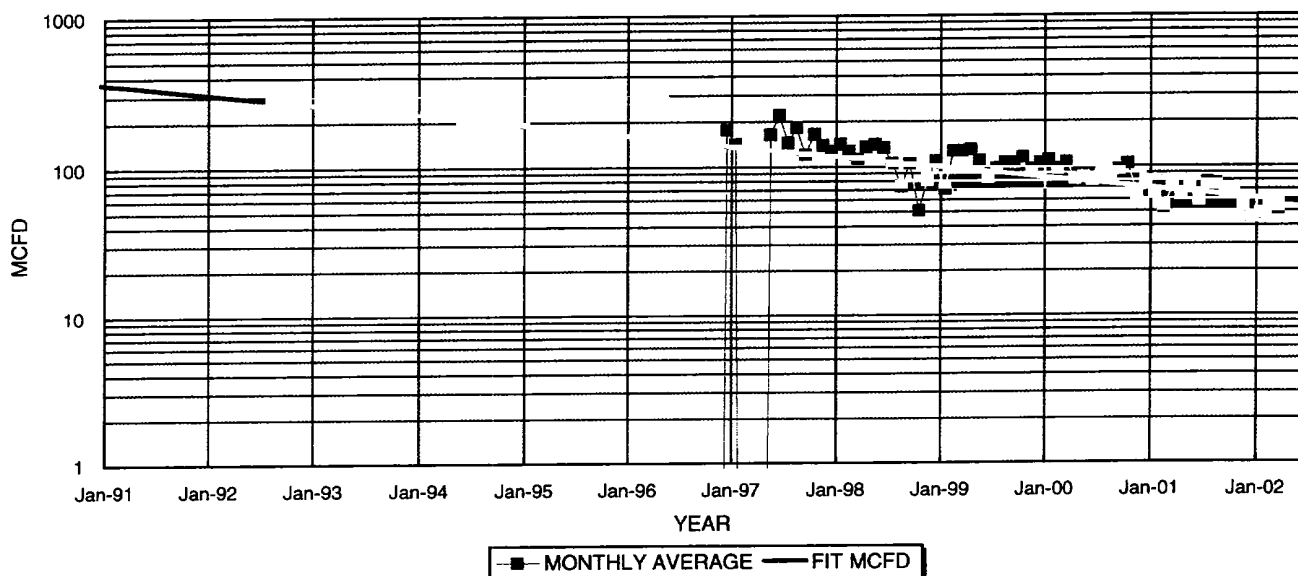
Original Signed by STEVEN N. HAYDEN

DEPUTY OIL & GAS INSPECTOR, DIST. 3

APPROVED BY _____ TITLE _____ DATE MAY 17 2002

Conditions of approval, if any:

**SAN JUAN 28-7 UNIT #237 DAKOTA PRODUCTION
SECTION 19-27N-07W, RIO ARriba COUNTY, NEW MEXICO**



DAKOTA PRODUCTION

OIL CUM: 8.86 MBO
GAS CUM: 602.4 MMCF
OIL YIELD: 14.71 BBL/MMCF

1ST PROD: 05/79

DAKOTA PROJECTED DATA

Jan '01 Qi: 72 MCFD
DECLINE RATE: 15.0% (EXPONENTIAL)

API #30-039-21663

PRODUCTION FORECAST FOR SUBTRACTION METHOD COMMINGLE ALLOCATION

NOTE: Decline rate is approximately 15%/year. This rate is expected to continue for the duration of the well based on production trends observed during the life of this well.
Production data from PEEP.

YEAR	MID-YEAR AVG. MCFD	MID-YEAR AVG. BOPD
2001	66	1.0
2002	56	0.8
2003	48	0.7
2004	41	0.6
2005	35	0.5
2006	29	0.4
2007	25	0.4
2008	21	0.3
2009	18	0.3
2010	15	0.2
2011	13	0.2
2012	11	0.2
2013	9	0.1
2014	8	0.1
2015	7	0.1
2016	6	0.1
2017	5	0.1
2018	4	0.1
2019	4	0.1
2020	3	0.0
2021	3	0.0

District I
1625 N. French Dr., Hobbs, NM 88240

District II
811 South First, Artesia, NM 88210

District III
1000 Rio Brazos Rd., Aztec, NM 87410

District IV
2040 South Pacheco, Santa Fe, NM 87505

State of New Mexico
Energy, Minerals & Natural Resources Department

OIL CONSERVATION DIVISION
2040 South Pacheco
Santa Fe, NM 87505

Form C-102
Revised August 15, 2000

Submit to Appropriate District Office
State Lease - 4 Copies
Fee Lease - 3 Copies

☐ AMENDED REPORT

WELL LOCATION AND ACREAGE DEDICATION PLAT

1 API Number 30-039-21663		2 Pool Code 71599		3 Pool Name BASIN DAKOTA		
4 Property Code 016608		5 Property Name SAN JUAN 28-7 UNIT			6 Well Number 237	
7 OGRID No. 005073		8 Operator Name CONOCO, INC.			9 Elevation	

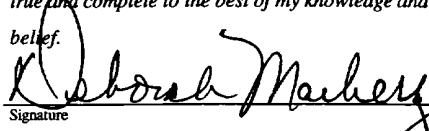
10 Surface Location

UL or lot no.	Section	Township	Range	Lot Idn	Feet from the	North/South line	Feet from the	East/West line	County
H	19	27N	7W	1600		NORTH	1180	EAST	RIO ARRIBA

11 Bottom Hole Location If Different From Surface

UL or lot no.	Section	Township	Range	Lot Idn	Feet from the	North/South line	Feet from the	East/West line	County
12 Dedicated Acres 320		13 Joint or Infill I		14 Consolidation Code U		15 Order No.			

NO ALLOWABLE WILL BE ASSIGNED TO THIS COMPLETION UNTIL ALL INTERESTS HAVE BEEN CONSOLIDATED OR A NON-STANDARD UNIT HAS BEEN APPROVED BY THE DIVISION

16						17 OPERATOR CERTIFICATION <i>I hereby certify that the information contained herein is true and complete to the best of my knowledge and belief.</i>  Signature DEBORAH MARBERRY Printed Name REGULATORY ANALYST Title 05/10/2002 Date
						18 SURVEYOR CERTIFICATION <i>I hereby certify that the well location shown on this plat was plotted from field notes of actual surveys made by me or under my supervision, and that the same is true and correct to the best of my belief.</i> Date of Survey Signature and Seal of Professional Surveyor: Certificate Number

District I
1625 N. French Dr., Hobbs, NM 88240

District II
811 South First, Artesia, NM 88210

District III
1000 Rio Brazos Rd., Aztec, NM 87410

District IV
2040 South Pacheco, Santa Fe, NM 87505

State of New Mexico
Energy, Minerals & Natural Resources Department

OIL CONSERVATION DIVISION
2040 South Pacheco
Santa Fe, NM 87505

Form C-102
Revised August 15, 2000

Submit to Appropriate District Office
State Lease - 4 Copies
Fee Lease - 3 Copies

☐ AMENDED REPORT

WELL LOCATION AND ACREAGE DEDICATION PLAT

1 API Number 30-039-21663		2 Pool Code 72319		3 Pool Name BLANCO MESAVERDE	
4 Property Code 016608		5 Property Name SAN JUAN 28-7 UNIT			6 Well Number 237
7 OGRID No. 005073		8 Operator Name CONOCO, INC.			9 Elevation


10 Surface Location

UL or lot no.	Section	Township	Range	Lot Idn	Feet from the	North/South line	Feet from the	East/West line	County
H	19	27N	7W		1600	NORTH	1180	EAST	RIO ARriba

11 Bottom Hole Location If Different From Surface

UL or lot no.	Section	Township	Range	Lot Idn	Feet from the	North/South line	Feet from the	East/West line	County
12 Dedicated Acres 320		13 Joint or Infill I		14 Consolidation Code U		15 Order No.			

NO ALLOWABLE WILL BE ASSIGNED TO THIS COMPLETION UNTIL ALL INTERESTS HAVE BEEN CONSOLIDATED OR A
NON-STANDARD UNIT HAS BEEN APPROVED BY THE DIVISION

16						17 OPERATOR CERTIFICATION <i>I hereby certify that the information contained herein is true and complete to the best of my knowledge and belief.</i>  Signature DEBORAH MARBERRY Printed Name REGULATORY ANALYST Title 05/10/2002 Date 18 SURVEYOR CERTIFICATION <i>I hereby certify that the well location shown on this plat was plotted from field notes of actual surveys made by me or under my supervision, and that the same is true and correct to the best of my belief.</i> Date of Survey Signature and Seal of Professional Surveyor: Certificate Number