

UNITED STATES  
DEPARTMENT OF THE INTERIOR  
BUREAU OF LAND MANAGEMENT

SUNDRY NOTICES AND REPORTS ON WELLS

Do not use this form for proposals to drill or to deepen or reentry to a different reservoir.  
Use "APPLICATION FOR PERMIT--" for such proposals

FORM APPROVED

Budget Bureau no. 1004-0135

Expires: March 31, 1993

5. Lease Designation and Serial No.

SF 080385

6. If Indian, Allottee or Tribe Name

NA

7. If Unit or CA, Agreement Designation

Rincon Unit

8. Well Name and No.

Rincon Unit #229

9. API Well No.

30-039-22645

10. Field and Pool, or Exploratory Area

Basin Dakota

11. County or Parish, State

Rio Arriba Co.

SUBMIT IN TRIPLICATE

RECEIVED  
MAIL ROOM  
JUN 28 AM 12:27  
070 FARMINGTON, NM

1. Type of Well

☐ Oil ☐ Gas  
☐ Well ☒ Well ☐ Other

2. Name of Operator

Union Oil Company of California

3. Address and Telephone No.

PO Box 850, Bloomfield, NM 87413 (505) 632-1811

4. Location of Well (Footage, Sec., T., R., M., or Survey Description)

Sec. 34, T27N, R7W  
1930' FSL, 880' FEL

12. CHECK APPROPRIATE BOX(es) TO INDICATE NATURE OF NOTICE, REPORT, OR OTHER DATA

TYPE OF SUBMISSION

TYPE OF ACTION

☒ Notice of Intent

☐ Subsequent Report

☐ Final Abandonment Notice

☐ Abandonment

☐ Recommendation

☐ Plugging Back

☐ Casing Repair

☐ Altering Casing

☒ Other Amend Acreage Dedication

Plat

(Note: report results of multiple completion on Well Completion or Recommendation Report and Log form.)

☐ Change of Plans

☐ New Construction

☐ Non-Routine Fracturing

☐ Water Shut-off

☐ Conversion to Injection

☐ Dispose Water

13. Describe Proposed or Completed Operations (Clearly state all pertinent details, and give pertinent dates, including estimated date of starting any proposed work. If well is directionally drilled, give subsurface locations and measured and true vertical depths for all markers and zones pertinent to this work.)

Union Oil Company of California, as operator of the Rincon Unit, requests the dedicated acreage plat for the #229 be changed from the S $\frac{1}{2}$  320 to the E $\frac{1}{2}$  320.

This well was determined to be a paying well in the Dakota participating area and with the change will conform to the existing Dakota PA boundary.

See attached for Dakota participating area map and amended Acreage Dedication Plat.

RECEIVED  
JUN - 5 1993

OIL CON. DIV.  
DIST. 3

14. I hereby certify that the foregoing is true and correct

Signed

*Neil Shepherd*

Title

Senior Petr. Engr.

Date

5/10/96

(This space for Federal or State office use)

Approved by

Title

APPROVED

Conditions of approval, if any:

JUN 03 1996

Title 18 U.S.C. Section 1001, makes it a crime for any person knowingly and willfully to make to any department or agency of the United States any false, fictitious or fraudulent statements or representations as to any matter within its jurisdiction.

\*See Instruction on Reverse Side

DISTRICT MANAGER

NMOCD

04/23/96

15:51

District I  
PO Box 1980, Hobbs, NM 88241-1980  
District II  
PO Drawer DD, Artesia, NM 88211-0719  
District III  
1000 Rio Brazos Rd., Aztec, NM 87410  
District IV  
PO Box 2088, Santa Fe, NM 87504-2088

State of New Mexico  
Energy, Minerals & Natural Resources Department

## OIL CONSERVATION DIVISION

PO Box 2088

Santa Fe, NM 87504-2088

RECEIVED  
MAIL ROOM

JUN 28 AM 12:27

Form C-102

Revised February 21, 1994

Instructions on back

Submit to Appropriate District Office

State Lease - 4 Copies

Fee Lease - 3 Copies

070 FARMINGTON, NM ☒ AMENDED REPORT

## WELL LOCATION AND ACREAGE DEDICATION PLAT

<sup>1</sup> APT Number 30-039-22645	<sup>2</sup> Pool Code 71599	<sup>3</sup> Pool Name Basin Dakota
<sup>4</sup> Property Code 011510	<sup>5</sup> Property Name RINCON UNIT	<sup>6</sup> Well Number 229
<sup>7</sup> OGRID No. 023708	<sup>8</sup> Operator Name UNION OIL COMPANY OF CALIFORNIA dba UNOCAL	<sup>9</sup> Elevation 6607

<sup>10</sup> Surface Location

UL or lot no.	Section	Township	Range	Lot Idn	Feet from the	North/South line	Feet from the	East/West line	County
I	34	27N	7W		1930	SOUTH	880	EAST	RIO ARriba

<sup>11</sup> Bottom Hole Location If Different From Surface

UL or lot no.	Section	Township	Range	Lot Idn	Feet from the	North/South line	Feet from the	East/West line	County

<sup>12</sup> Dedicated Acres 320	<sup>13</sup> Joint or Infill Y	<sup>14</sup> Consolidation Code U	<sup>15</sup> Order No.
--------------------------------------	------------------------------------	---------------------------------------	-------------------------

NO ALLOWABLE WILL BE ASSIGNED TO THIS COMPLETION UNTIL ALL INTERESTS HAVE BEEN CONSOLIDATED  
OR A NON-STANDARD UNIT HAS BEEN APPROVED BY THE DIVISION

16				<p>RECEIVED JUN - 5 1996 OIL CON. DIV. DIST. 3</p> <p>880'</p> <p>1930'</p>	<p><sup>17</sup> OPERATOR CERTIFICATION</p> <p>I hereby certify that the information contained herein is true and complete to the best of my knowledge and belief</p> <p><i>Keith Shepstone</i></p> <p>Signature Keith Shepstone</p> <p>Printed Name Senior Petroleum Engineer</p> <p>Title May 24, 1996</p> <p>Date</p>
					<p><sup>18</sup> SURVEYOR CERTIFICATION</p> <p>I hereby certify that the well location shown on this plat was plotted from field notes of actual surveys made by me or under my supervision, and that the same is true and correct to the best of my belief.</p> <p>Date of Survey</p> <p>Signature and Seal of Professional Surveyer:</p>
					<p>Certificate Number</p>

All distances must be from the corner boundaries of the Section.

Operator <b>EL PASO NATURAL GAS COMPANY</b>		BLM MA Lease <b>RINCON UNIT (SF-080385)</b>		Well No. <b>229</b>
Unit Letter <b>I</b>	Section <b>34</b>	Township <b>27N</b>	Range <b>7W</b>	County <b>Rio Arriba</b>
Actual Footage Location of Well: <b>1930</b> feet from the <b>South</b> line and <b>880</b> feet from the <b>East</b> line				
Ground Level Elev: <b>6607</b>	Producing Formation <b>DAKOTA</b>	Pool <b>BASIN DAKOTA</b>		Dedicated Acreage <b>320.00</b> Acres

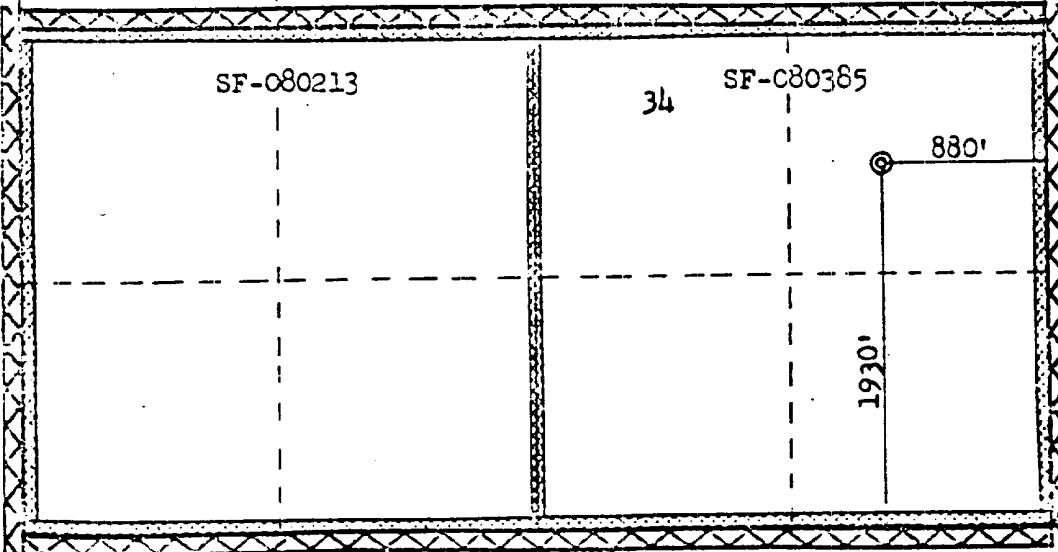
1. Outline the acreage dedicated to the subject well by colored pencil or hatchure marks on the plat below.
2. If more than one lease is dedicated to the well, outline each and identify the ownership thereof (both as to working interest and royalty).
3. If more than one lease of different ownership is dedicated to the well, have the interests of all owners been consolidated by communitization, unitization, force-pooling, etc?

☒ Yes ☐ No If answer is "yes," type of consolidation Unitization

If answer is "no," list the owners and tract descriptions which have actually been consolidated. (Use reverse side of this form if necessary.)

No allowable will be assigned to the well until all interests have been consolidated (by communitization, unitization, forced-pooling, or otherwise) or until a non-standard unit, eliminating such interests, has been approved by the Commission.

Sec.			



Scale: 1"=100'

CERTIFICATION

I hereby certify that the information contained herein is true and complete to the best of my knowledge and belief.

*[Signature]*  
Drilling Clerk

Position  
El Paso Natural Gas Co.

Date  
September 29, 1980

Date

I hereby certify that the well location shown on this plat was plotted from field notes of actual surveys made by me or under my supervision, and that the same is true and correct to the best of my knowledge and belief.

Date Surveyed

August 25, 1980

Registered Professional Engineer and Land Surveyor

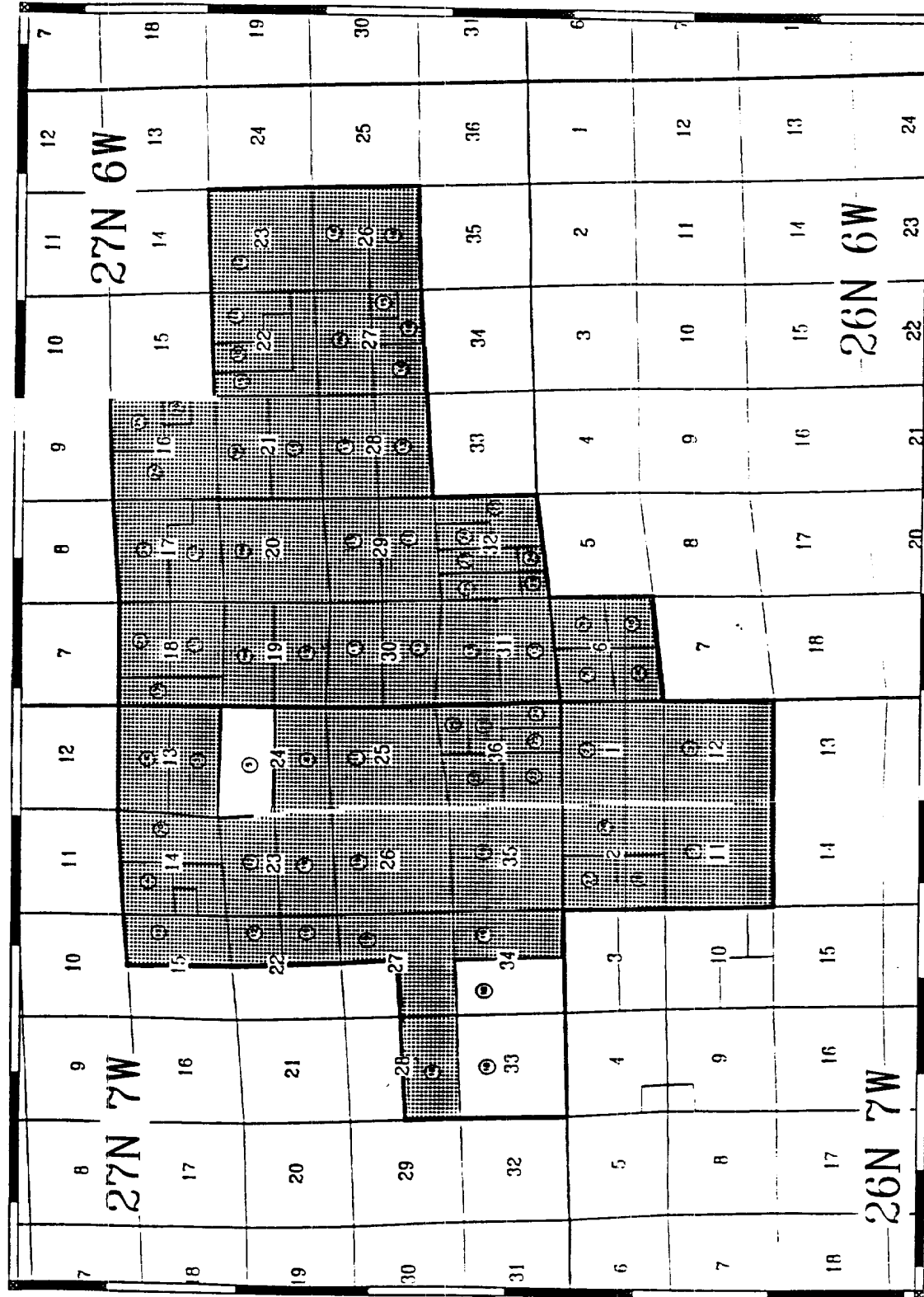
*[Signature]*  
Fred B. Kerr Jr.

Certificate No.

3950

810000.

820000.



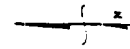
-107.35. 0

-107.30. 0

-107.25. 0

Dakota Participating Area

LEGEND  
○ TRACT NUMBER  
--- RINCON UNIT OUTLINE



Rincon Unit	
Dakota Participating Area	
Rio Arriba County, New Mexico	
Scale 1:100,000	5/20/95