

B. & R.  
SERVICE COMPANY

TEMPERATURE SURVEY

COMPANY EL PASO NATURAL GAS PRODUCTS COMPANY

WELL WESTERN #1-A FIELD

COUNTY SAN JUAN STATE NEW MEXICO

SEC. 8 TWP. 26 RGE. 11


APPROX. TOP CEMENT 4181'

Survey Begins at 4000 Ft. Ends at 5354 Ft.  
Approx. Fill-Up 46% Max. Temp. 163° @ 5354'  
Log Measured From R. T. Run No. 1

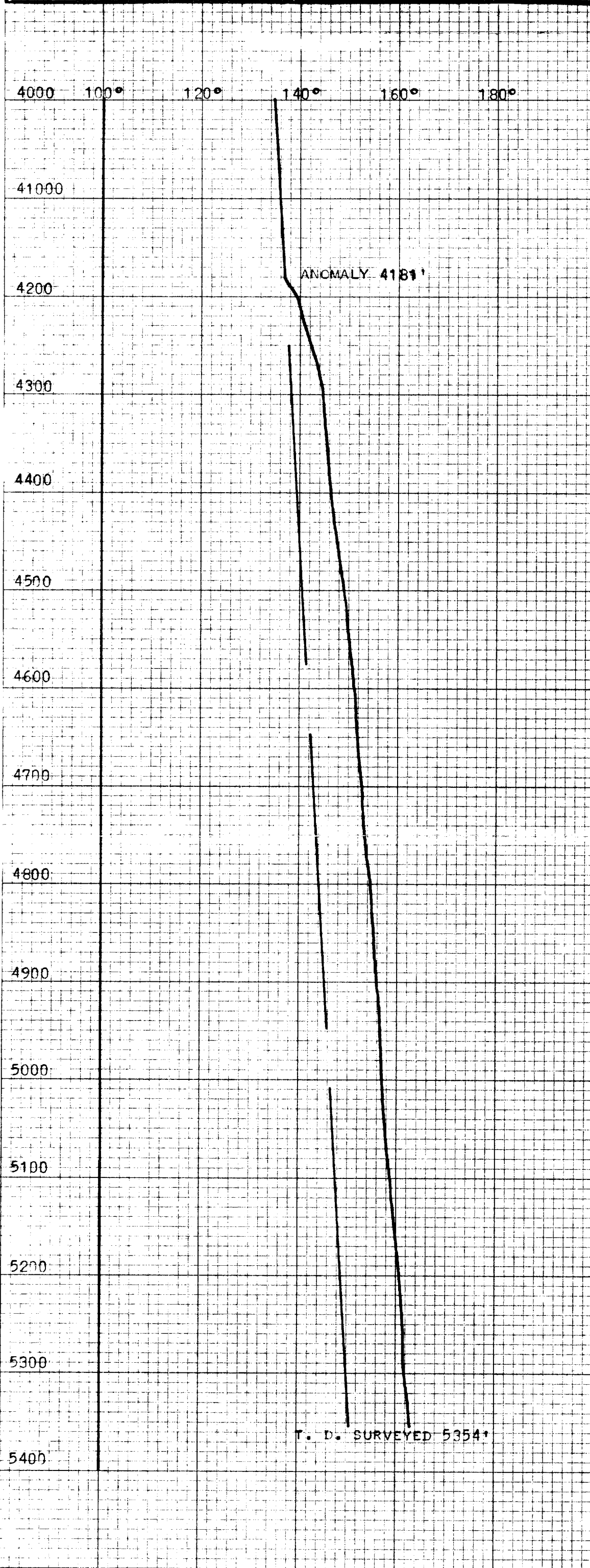
Casing Size	Casing Depth	Diam of Hole	Depth
5 1/2" from 0	to 5396'	6 3/4" from	to 5396'
from	to	from	to

Date of Cementing	NOVEMBER 9, 1957	Time	9:27 P.M.
Date of Survey	NOVEMBER 10, 1957	Time	11:15 A.M.
Amount of Cement	200 SACKS	Type	PCZ MIX 2% GFL
Amount of Admix	1/4# FLOCFLR PER SK.	Type	
Recorded by	DUDLEY	Witnessed by	W. E. CLARK

REMARKS OR OTHER DATA



TEMPERATURE IN DEGREES FAHRENHEIT



B. & R.  
SERVICE COMPANY

TEMPERATURE SURVEY

COMPANY EL PASO NATURAL GAS PRODUCTS COMPANY  
WELL WESTERN 1-A FIELD  
COUNTY SAN JUAN STATE NEW MEXICO  
SEC. 2 TWP. 6 RGE. 11


APPROX. TOP CEMENT 2870'

Survey Begins at 2500 Ft. Ends at 4188 Ft.  
Approx. Fill-Up OVER 100% Max. Temp. 176° @ 4188'  
Log Measured From R. T. Run No. 1

Casing Size	Casing Depth	Diam of Hole	Depth
7 7/8 from 0	to 4234'	9 5/8 from	to 4234'
from	to	from	to

Date of Cementing	NOVEMBER 3, 1957	Time	8:15 A.M.
Date of Survey	NOVEMBER 3, 1957	Time	1:00 P.M.
Amount of Cement	150 SACKS 100/50	Type	REGULAR/NEAT
Amount of Admix	100 SACKS	Type	ECZMIX 4% GEL
Recorded by	CAFFS	Witnessed by	J. M. HATHPETH

REMARKS OR OTHER DATA



TEMPERATURE IN DEGREES FAHRENHEIT

