


C

**PERMITS WEST**. INC.  
PROVIDING PERMITS for LAND USERS  
37 Verano Loop, Santa Fe, New Mexico 87505 (505) 466-8120

February 25, 2001

Frank Chavez  
NM Oil Conservation Division  
1000 Rio Brazos Rd.  
Aztec, NM 87410




Dear Frank

While it will be several months before the approved APDs arrive from BLM due to well locations on Navajo Tribal land, I have enclosed the proofs of delivery for one Richardson APD (Navajo 27 #3) and three Dreyfus (Hancock 32 1 R, Holloway 6 1, and Mudge A 8 R) APDs. All four wells required operator notice under Rule 102 due to proposed wells in quarter-quarters with existing wells.

Please call me if you have any questions.

Sincerely,

  
Brian Wood



# PERMITS WEST, INC.

PROVIDING PERMITS for LAND USERS

37 Verano Loop, Santa Fe, New Mexico 87505

(505) 466-8120

January 31, 2001

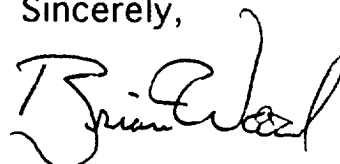
Manny Sirgo  
Kenson Operating Company  
P. O. Box 3531  
Midland, Tx. 79702

Dear Mr. Sirgo:

In accordance with NM Oil Conservation Division Rule 102, I am providing a copy of the Navajo 27 #3 APD. It will be drilled by Richardson Operating Co. The well is within a quarter-quarter in which there is an existing NW Cha Cha Unit well. The state requires the offset operator to be notified in such a case.

Please call me if you have any questions.

Sincerely,



Brian Wood

<b>SENDER:</b> ■ Complete items 1 and/or 2 for additional services. ■ Complete items 3, 4a, and 4b. ■ Print your name and address on the reverse of this form so that we can return this card to you. ■ Attach this form to the front of the mailpiece, or on the back if space does not permit. ■ Write "Return Receipt Requested" on the mailpiece below the article number. ■ The Return Receipt will show to whom the article was delivered and the date delivered.		<i>Richardson</i> <i>Navajo 27-3</i>		I also wish to receive the following services (for an extra fee): 1. <input type="checkbox"/> Addressee's Address 2. <input type="checkbox"/> Restricted Delivery Consult postmaster for fee.	
3. Article Addressed to:  Manny Sirgo Kenson Operating Company P. O. Box 3531 Midland, Tx. 79702		7099		4a. Article Number 3220 0006 3444 4627	
5. Received By: (Print Name)		6. Signature: (Addressee or Agent) <b>X</b> <i>P. A. Redman</i>		4b. Service Type <input type="checkbox"/> Registered <input type="checkbox"/> Certified <input type="checkbox"/> Express Mail <input type="checkbox"/> Insured <input type="checkbox"/> Return Receipt for Merchandise <input type="checkbox"/> COD	
				7. Date of Delivery <b>FEB 06 2001</b>	
				8. Addressee's Address (Only if requested and fee is paid)	

PS Form 3811, December 1994 102595-97-B-0179 Domestic Return Receipt

Thank you for using Return Receipt Service.

UNITED STATES  
DEPARTMENT OF THE INTERIOR  
BUREAU OF LAND MANAGEMENT

## APPLICATION FOR PERMIT TO DRILL OR DEEPEN

## 1a. TYPE OF WORK

DRILL ☒DEEPEN ☐

## b. TYPE OF WELL

OIL  
WELL ☐GAS  
WELL ☒

OTHER

SINGLE  
ZONE ☒MULTIPLE  
ZONE ☐

## 2. NAME OF OPERATOR

Richardson Operating Co. (303) 830-8000

## 3. ADDRESS AND TELEPHONE NO.

1700 Lincoln St., Suite 1700, Denver, Co. 80203

## 4. LOCATION OF WELL (Report location clearly and in accordance with any State requirements.\*)

At surface

1278' FSL &amp; 1211' FEL

At proposed prod. zone Same

## 14. DISTANCE IN MILES AND DIRECTION FROM NEAREST TOWN OR POST OFFICE\*

6 air miles SE of Kirtland

## 15. DISTANCE FROM PROPOSED\*

LOCATION TO NEAREST  
PROPERTY OR LEASE LINE, FT.  
(Also to nearest drlg. unit line, if any)

1211'

18. DISTANCE FROM PROPOSED LOCATION\*  
TO NEAREST WELL, DRILLING, COMPLETED,  
OR APPLIED FOR, ON THIS LEASE, FT.

150'

## 16. NO. OF ACRES IN LEASE

1,440

## 19. PROPOSED DEPTH

1,360'

17. NO. OF ACRES ASSIGNED  
TO THIS WELL

160

## 20. ROTARY OR CABLE TOOLS

Rotary

## 21. ELEVATIONS (Show whether DF, RT, GR, etc.)

5,770' ungraded

## 22. APPROX. DATE WORK WILL START\*

July 1, 2001

## PROPOSED CASING AND CEMENTING PROGRAM

SIZE OF HOLE	GRADE SIZE OF CASING	WEIGHT PER FOOT	SETTING DEPTH	QUANTITY OF CEMENT
8-3/4"	K-55 7"	20	120'	≈36 cu. ft. & to surface
6-1/4"	K-55 4-1/2"	10.5	1,360'	≈244 cu. ft. & to surface

cc: BIA, BLM, Colby, NAPI, OCD (via BLM), Sirgo, Tribe

IN ABOVE SPACE DESCRIBE PROPOSED PROGRAM: If proposal is to deepen, give data on present productive zone and proposed new productive zone. If proposal is to drill or deepen directionally, give pertinent data on subsurface locations and measured and true vertical depths. Give blowout preventer program, if any.

23.

Consultant (505) 466-8120

1-19-01

SIGNED

TITLE

DATE

(This space for Federal or State office use)

PERMIT NO.

APPROVAL DATE

Application approval does not warrant or certify that the applicant holds legal or equitable title to those rights in the subject lease which would entitle the applicant to conduct operations thereon.  
CONDITIONS OF APPROVAL, IF ANY:

APPROVED BY

TITLE

DATE

\*See Instructions On Reverse Side

# PERMITS WEST, INC.

PROVIDING PERMITS for LAND USERS

37 Verano Loop, Santa Fe, New Mexico 87505

(505) 466-8120

January 18, 2001

Bill Franklin  
Conoco Inc.  
10 Desta Dr., Suite 100W  
Midland, Tx. 79705-4500

Dear Bill,

In accordance with NM Oil Conservation Division rule 102, I am providing copies of the APDs for three wells to be drilled by Louis Dreyfus Natural Gas Corp. All three wells are in quarter-quarters where there are existing Conoco wells. The state requires the offset operators to be notified in such cases.

All three Dreyfus wells are proposed to have a TD of 2000 and test the Fruitland coal and/or Pictured Cliffs sandstone. All three Conoco wells produce from the Dakota sandstone.

Existing Conoco Well

Hancock 2  
Holloway 3  
Holloway 1 E

Q-Q, Sec., T. R.

SWNE 1-27n-12w  
NENE 6-26n-11w  
NWNW 6-27n-11w

Proposed Dreyfus Well

Hancock 32 1 R  
Holloway 6 1  
Mudge A 8 R

Please call me if you have any questions.

Best wishes,

Brian Ward

**SEND TO:**

- Complete items 1 and/or 2 for a additional fee.
- Complete items 3, 4a, and 4b.
- Print your name and address on the reverse of this form so that we can return this card to you.
- Attach this form to the front of the mailpiece, or on the back if space does not permit.
- Write "Return Receipt Requested" on the mailpiece below the article number.
- The Return Receipt will show to whom the article was delivered and the date delivered.

For return with the  
mailing, no fee (for an  
extra fee).

- ☐ Addressee's Address
- ☐ Restricted Delivery

Consult postmaster for fee.

3. Article Addressed to:

Conoco, Inc.  
10 Desta Dr., Suite 100-W  
Midland, Tx. 79705-4500

4a. Article Number

7099 3220 0006 3444 463

4b. Service Type

- |   |                                    |
|---|------------------------------------|
| <input type="checkbox"/> Registered                     | <input type="checkbox"/> Certified |
| <input type="checkbox"/> Express Mail                   | <input type="checkbox"/> Insured   |
| <input type="checkbox"/> Return Receipt for Merchandise | <input type="checkbox"/> COD       |

7. Date of Delivery

1-22-01

5. Received By: (Print Name)

TINA MALDONADO

6. Signature: (Addressee or Agent)

X Tina Maldonado

8. Addressee's Address (Only if requested  
and fee is paid)

Thank you for using Return Receipt Service.