

NEW MEXICO OIL CONSERVATION COMMISSION  
Well Location and Acreage Dedication Plat

Section A.

Date May 18, 1961

Operator Western Natural Gas Company Lease Oxnard  
Well No. 1 Unit Letter M Section 14 Township 27-N Range 8-W NMFM  
Located 990 Feet From S Line, 875 Feet From W Line  
County San Juan G. L. Elevation 6001 Dedicated Acreage 160 Acres  
Name of Producing Formation Pictured Cliffs Pool South Blanco Pictured Cliffs

1. Is the Operator the only owner\* in the dedicated acreage outlined on the plat below?  
Yes \_\_\_\_\_ No x.
2. If the answer to question one is "no," have the interests of all the owners been consolidated by communitization agreement or otherwise? Yes x No \_\_\_\_\_. If answer is "yes," Type of Consolidation Operating agreement
3. If the answer to question two is "no," list all the owners and their respective interests below:

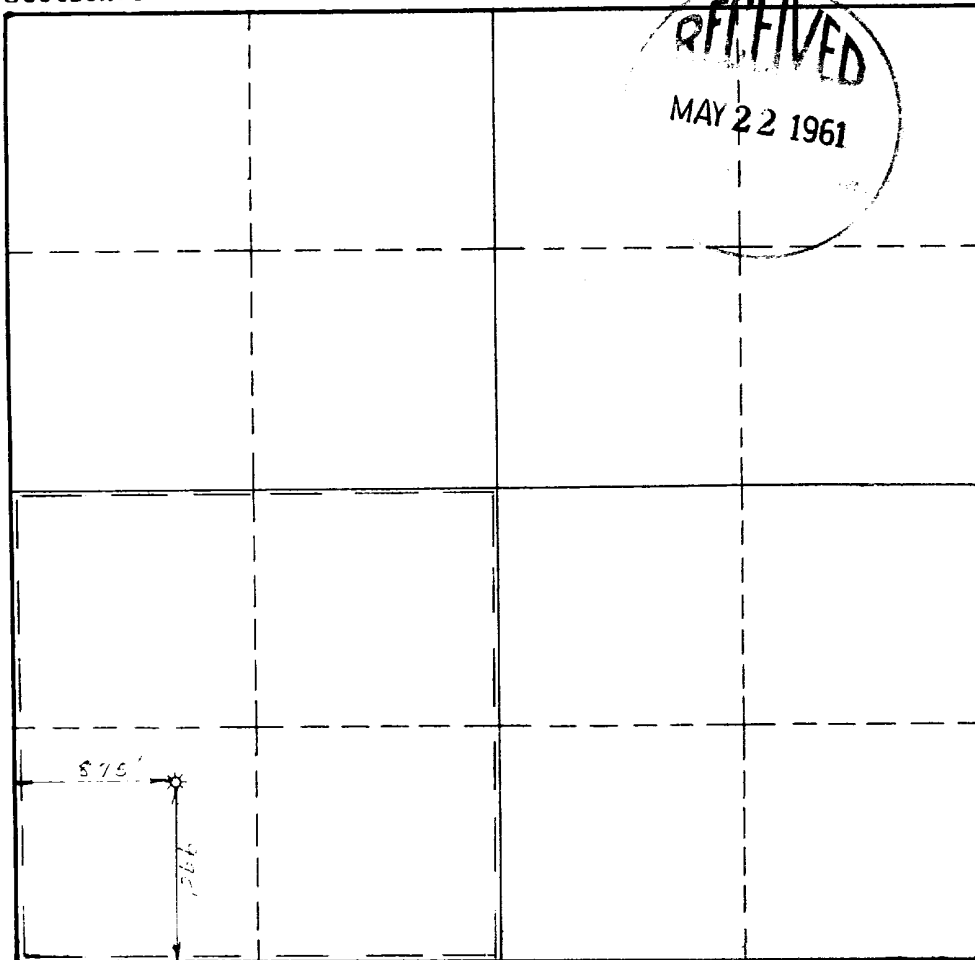
Owner

Land Description

Skelly Oil Company (1/2)

RECEIVED

Section B



This is to certify that the information in Section A above is true and complete to the best of my knowledge and belief.

Western Natural Gas Company  
(Operator)

Paul Nordward  
(Representative)

823 Midland Tower, Midland, Tex  
Address

This is to certify that the well location shown on the plat in Section B was plotted from field notes of actual surveys made by me or under my supervision and that the same is true and correct to the best of my knowledge and belief.

Date Surveyed 1952

Unknown

Registered Professional  
Engineer and/or Land Surveyor.

Certificate No. \_\_\_\_\_

(See instructions for completing this form on the reverse side)

INSTRUCTIONS FOR COMPLETION:

1. Operator shall furnish and certify to the information called for in Section A.
2. Operator shall outline the dedicated acreage for both oil and gas wells on the plat in Section B.
3. A registered professional engineer or land surveyor registered in the State of New Mexico or approved by the Commission shall show on the plat the location of the well and certify this information in the space provided.
4. All distances shown on the plat must be from the outer boundaries of Section.
5. If additional space is needed for listing owners and their respective interests as required in question 3, Section A, please use space below

\* "Owner" means the person who has the right to drill into and to produce from any pool and to appropriate the production either for himself or for himself and another. (65-3-29 (e) NMSA 1953 Comp.)

--

OIL CONSERVATION COMMISSION  
1000 Rio Brazos Rd.  
Aztec, New Mexico

OIL CONSERVATION COMMISSION  
BOX 871  
SANTA FE, NEW MEXICO

DATE 6-21-61

RE: Proposed NSP \_\_\_\_\_

Proposed NSL \_\_\_\_\_

Proposed NFO \_\_\_\_\_

Proposed DC ✓

Gentlemen:

I have examined the application dated 6-20-61  
for the W. H. McLean Co. OXNOR #1 11-14-27N-5W  
Operator Lease and Well No. S-T-R

and my recommendations are as follows:

Approve  
\_\_\_\_\_  
\_\_\_\_\_  
\_\_\_\_\_  
\_\_\_\_\_  
\_\_\_\_\_

Yours very truly,

OIL CONSERVATION COMMISSION

*W. H. McLean*

## NEW MEXICO OIL CONSERVATION COMMISSION

SANTA FE, NEW MEXICO

7-3-58

## APPLICATION FOR DUAL COMPLETION

Field Name <b>Blanco Mesa Verde &amp; South Blanco Pool</b>		County <b>San Juan</b>	Date <b>June 20, 1961</b>
Operator <b>Western Natural Gas Company</b>		Lease <b>Oxnard</b>	Well No. <b>1</b>
Location of Well <b>M</b>	Unit <b>14</b>	Township <b>27-N</b>	Range <b>8-W</b>

1. Has the New Mexico Oil Conservation Commission heretofore authorized the dual completion of a well in these same pools or in the same zones within one mile of the subject well? YES ☒ NO ☐
2. If answer is yes, identify one such instance: Order No. **DC-973**; Operator, Lease, and Well No.:

**Western Natural Gas Company #1 Graham**

3. The following facts are submitted:	Upper Zone	Lower Zone
a. Name of reservoir	<b>Pictured Cliffs</b>	<b>Mesa Verde (Point Lookout)</b>
b. Top and Bottom of Pay Section (Perforations)	<b>2216-2234 (Perfs)</b>	<b>4373-4770 (OH)</b>
c. Type of production (Oil or Gas)	<b>Gas</b>	<b>Gas</b>
d. Method of Production (Flowing or Artificial Lift)	<b>Flow</b>	<b>Flow</b>

4. The following are attached. (Please mark YES or NO)

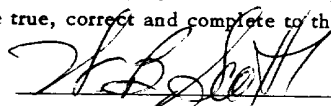
- Yes** a. Diagrammatic Sketch of the Dual Completion, showing all casing strings, including size and setting, top of cement, perforated intervals, tubing strings, including diameters and setting depth, location and type of packers and side door chokes, and such other information as may be pertinent.
- Yes** b. Plat showing the location of all wells on applicant's lease, all offset wells on offset leases, and the names and addresses of operators of all leases offsetting applicant's lease.
- Yes** c. Waivers consenting to such dual completion from each offset operator, or in lieu thereof, evidence that said offset operators have been furnished copies of the application.\*
- Yes** d. Electrical log of the well or other acceptable log with tops and bottoms of producing zones and intervals of perforation indicated thereon. (If such log is not available at the time application is filed, it shall be submitted as provided by Rule 112-A.)

5. List all offset operators to the lease on which this well is located together with their correct mailing address.

**Northwest Production Corp., 520 Simms Bldg., Albuquerque, New Mexico****R & G Drilling Company, Box 1848, Farmington, New Mexico**

6. Were all operators listed in Item 5 above notified and furnished a copy of this application? YES ☒ NO ☐ . If answer is yes, give date of such notification **June 20, 1961**

CERTIFICATE: I, the undersigned, state that I am the **Petroleum Engineer** of the **Western Natural Gas Company** (company), and that I am authorized by said company to make this report; and that this report was prepared under my supervision and direction and that the facts stated therein are true, correct and complete to the best of my knowledge.



Signature

- \* Should waivers from all offset operators not accompany an application for administrative approval, the New Mexico Oil Conservation Commission will hold the application for a period of twenty (20) days from date of receipt by the Commission's Santa Fe office. If, after said twenty-day period, no protest nor request for hearing is received by the Santa Fe office, the application will then be processed.
- NOTE: If the proposed dual completion will result in an unorthodox well location and/or a non-standard proration unit in either or both of the producing zones, then separate application for approval of the same should be filed simultaneously with this application.

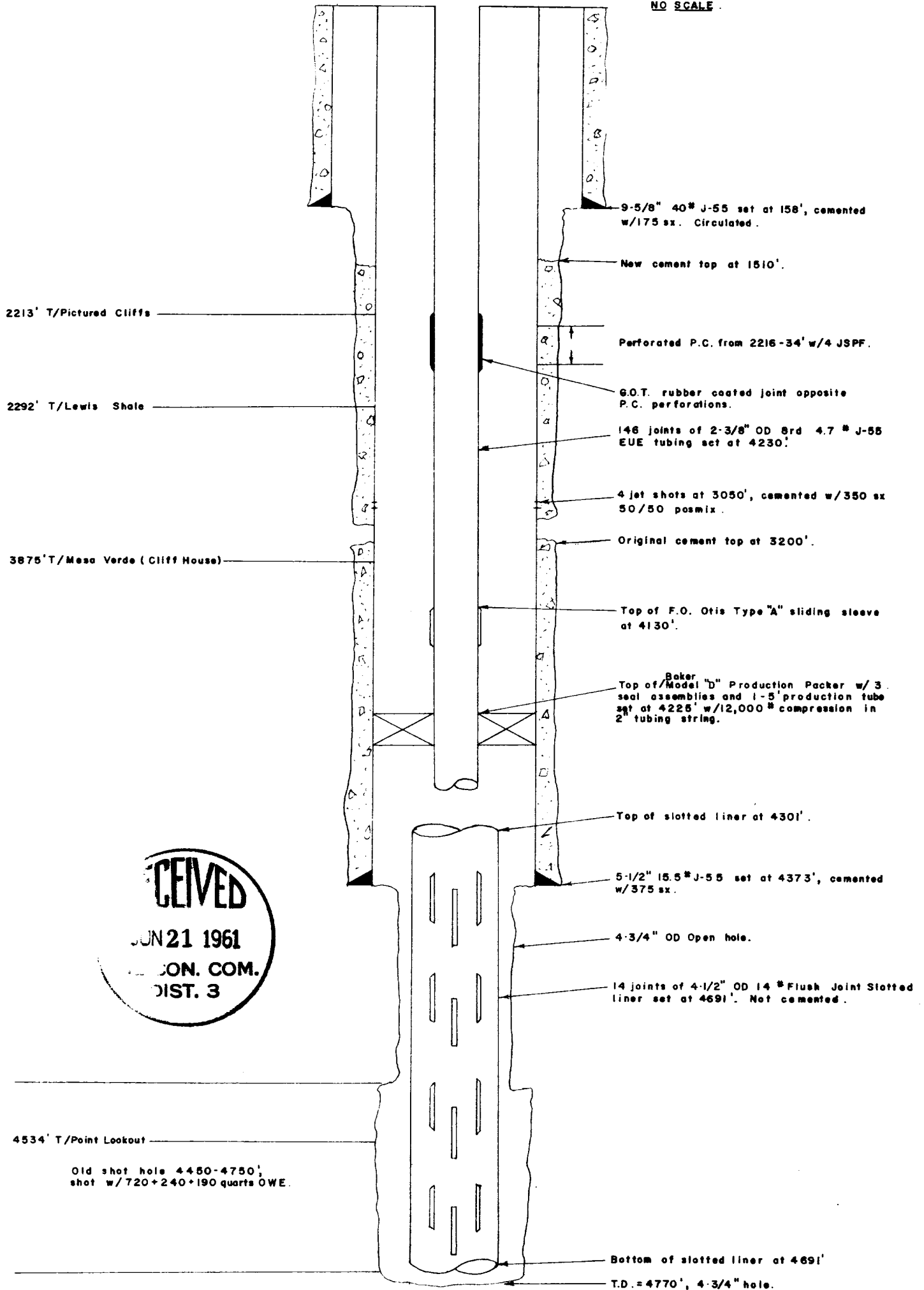
# WESTERN NATURAL GAS COMPANY OXNARD NO. 1

UNIT M -14-27N-8W

SAN JUAN COUNTY, N. M.

## SCHEMATIC DRAWING OF GAS - GAS DUAL COMPLETION

NO SCALE



RECEIVED

JUN 21 1961

SON. COM.  
DIST. 3

