


(SUBMIT IN TRIPLICATE)

Land Office Santa Fe
Lease No. 079319
Unit Schwerdtfeger



UNITED STATES
DEPARTMENT OF THE INTERIOR
GEOLOGICAL SURVEY

SUNDRY NOTICES AND REPORTS ON WELLS

NOTICE OF INTENTION TO DRILL.....	<input checked="" type="checkbox"/>	SUBSEQUENT REPORT OF WATER SHUT-OFF.....
NOTICE OF INTENTION TO CHANGE PLANS.....		SUBSEQUENT REPORT OF SHOOTING OR ACIDIZING.....
NOTICE OF INTENTION TO TEST WATER SHUT-OFF.....		SUBSEQUENT REPORT OF ALTERING CASING.....
NOTICE OF INTENTION TO RE-DRILL OR REPAIR WELL.....		SUBSEQUENT REPORT OF RE-DRILLING OR REPAIR.....
NOTICE OF INTENTION TO SHOOT OR ACIDIZE.....		SUBSEQUENT REPORT OF ABANDONMENT.....
NOTICE OF INTENTION TO PULL OR ALTER CASING.....		SUPPLEMENTARY WELL HISTORY.....
NOTICE OF INTENTION TO ABANDON WELL.....		

(INDICATE ABOVE BY CHECK MARK NATURE OF REPORT, NOTICE, OR OTHER DATA)

February 4, 1958

Well No. 14-A(PM) is located 920 ft. from SW line and 1750 ft. from W line of sec.

SW Sec. 8 27N 8W N.M.P.M.
(1/4 Sec. and Sec. No.) (Twp.) (Range) (Meridian)

Blanco MV Ext -aSouth Blanco P. C. San Juan
(Field) (County or Subdivision)

New Mexico
(State or Territory)

The elevation of the derrick floor above sea level is 6748 ft.

DETAILS OF WORK

(State names of and expected depths to objective sands; show sizes, weights, and lengths of proposed casings; indicate mudlogging jobs, cementing points, and all other important proposed work)

It is intended to drill & dual complete a well in the Pictured Cliffs formation & Mesa Verde formation. Mud circulation will be used thru the Pictured Cliffs formation & set intermediate casing. Gas circulation will be used thru the Mesa Verde & a production liner will be set. Possible productive intervals will be perforated & fractured. Estimated Total Depth 5262'.

Casing Program:

10 3/4" at 170' with 150 sacks cement circulated to the surface.

7 5/8" at 4877' with 250 sacks cement.

5 1/2" liner at 5262' with 110 sacks cement.

The W/2 of Section 8 is dedicated to the Mesa Verde.

The SW/4 of Section 8 is dedicated to the Pictured Cliffs

W/2: SW 079319

I understand that this plan of work must receive approval in writing by the Geological Survey before operations may be commenced.

Company El Paso Natural Gas Company

Address Box 997

Farmington, New Mexico

By Original Signed D. C. Johnston

Title Petroleum Engineer

NEW MEXICO OIL CONSERVATION COMMISSION

Well Location and Acreage Dedication Plat

Section A.

Date **JANUARY 31, 1958**

Operator **EL PASO NATURAL GAS COMPANY** Lease **SCHWERTFEGER** SF **079319**
 Well No. **14A (PM)** Unit Letter **N** Section **8** Township **27N** Range **8W** NMPM
 Located **990** Feet From **SOUTH** Line **1750** Feet From **WEST** Line
 County **SAN JUAN** G. L. Elevation **6738** Declared Acreage **320 & 160** Acres
 Name of Producing Formation **MESA VERDE & PICTURED CLIFF** Plat **BLANCO EXT. MV-80. BLANCO PC.**


1. Is the Operator the only owner in the dedicated acreage outlined on the plat below?

Yes ☒ No

2. If the answer to question one is "no", have the interests of all the owners been consolidated by communitization agreement or otherwise? Yes No If answer is "yes", Type of Consolidation.

3. If the answer to question two is "no", list all the owners and their respective interests below:

Owner



RECEIVED
FEB 4 1958
 U. S. GEOLOGICAL SURVEY
 FARMINGTON, NEW MEXICO

Section B.

This is to certify that the information in Section A above is true and complete to the best of my knowledge and belief.

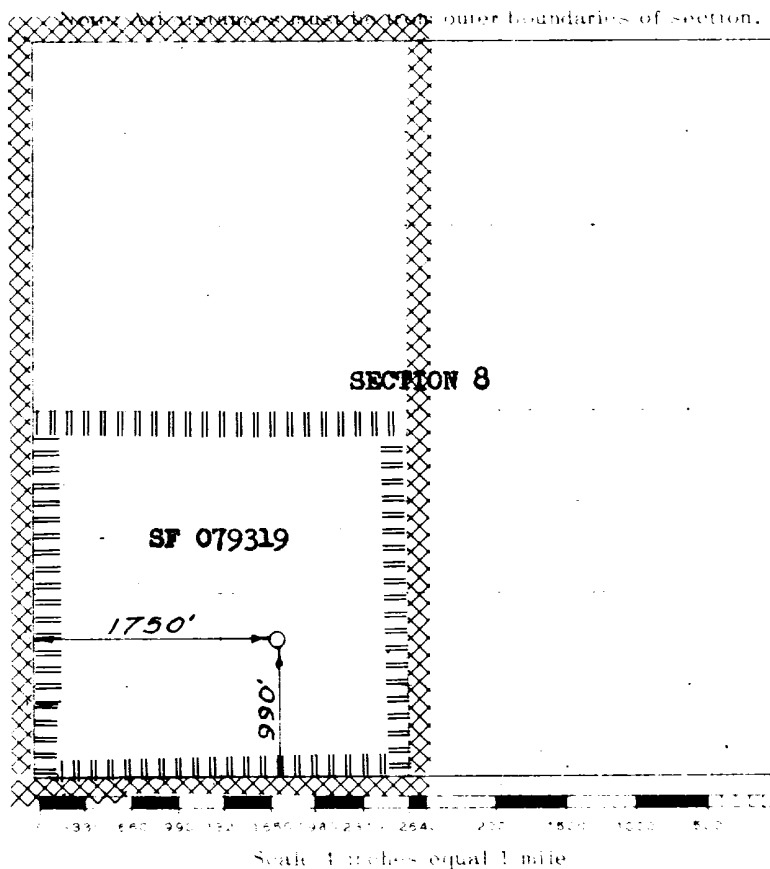
El Paso Natural Gas Company
 Original Signed **D. C. Johnson**

(Representative)

Box 997

(Address)

Farmington, New Mexico



Scale 4 inches equal 1 mile

This is to certify that the above plat was prepared from field notes of actual surveys made by me or under my supervision and that the same are true and correct to the best of my knowledge and belief.

(Seal)

Date Surveyed **JANUARY 9, 1958**

David C. Johnson
 Registered Professional Engineer and/or Land Surveyor

Farmington, New Mexico