

| | | |
|------------------------|-----|--|
| NO. OF COPIES RECEIVED | | |
| DISTRIBUTION | | |
| SANTA FE | | |
| FILE | | |
| U.S.G.S. | | |
| LAND OFFICE | | |
| TRANSPORTER | OIL | |
| | GAS | |
| OPERATOR | | |
| PRORATION OFFICE | | |

NEW MEXICO OIL CONSERVATION COMMISSION
REQUEST FOR ALLOWABLE
AND
AUTHORIZATION TO TRANSPORT OIL AND NATURAL GAS

Form C-104
Supersedes Old C-104 and C-110
Effective 1-1-65

I. Operator
R. C. Wynn

Address
3545 InterFirst Two, Dallas, Texas 75270

Reason(s) for filing (Check proper box)

| | | | | | |
|---------------------|-------------------------------------|---------------------------|--------------------------|------------------------|-------------------------------------|
| New Well | <input type="checkbox"/> | Change In Transporter of: | | Other (Please explain) | |
| Recompletion | <input type="checkbox"/> | Oil | <input type="checkbox"/> | Dry Gas | <input type="checkbox"/> |
| Change In Ownership | <input checked="" type="checkbox"/> | Casinghead Gas | <input type="checkbox"/> | Condensate | <input checked="" type="checkbox"/> |

If change of ownership give name and address of previous owner AAA Operating Company, Inc., 3545 InterFirst Two, Dallas, Texas 75270

II. DESCRIPTION OF WELL AND LEASE

| | | | | |
|---|----------------------|---|---|------------------------------|
| Lease Name <u>Federal E</u> | Well No. <u>3</u> | Pool Name, Including Formation <u>Chacra</u> | Kind of Lease State, Federal or Fee <u>Federal</u> | Lease No. <u>SF078476</u> |
| Location Unit Letter <u>D</u> ; <u>790</u> Feet From The <u>FNL</u> Line and <u>790</u> Feet From The <u>FWL</u> Line of Section <u>13</u> Township <u>27N</u> Range <u>8W</u> , NMPM, <u>San Juan</u> County | | | | |

III. DESIGNATION OF TRANSPORTER OF OIL AND NATURAL GAS

| | |
|--|--|
| Name of Authorized Transporter of Oil <input type="checkbox"/> or Condensate <input checked="" type="checkbox"/> | Address (Give address to which approved copy of this form is to be sent) |
| <u>Giant Refining Company</u> | <u>P.O. Box 256, Farmington, NM 87401</u> |
| Name of Authorized Transporter of Casinghead Gas <input type="checkbox"/> or Dry Gas <input checked="" type="checkbox"/> | Address (Give address to which approved copy of this form is to be sent) |
| <u>El Paso Natural Gas Company</u> | <u>P.O. Box 990, Farmington, NM 87401</u> |
| If well produces oil or liquids, give location of tanks. | Unit Sec. Twp. Rge. Is gas actually connected? When |

If this production is commingled with that from any other lease or pool, give commingling order number:

IV. COMPLETION DATA

| | | | | | | | | |
|--------------------------------------|-----------------------------|-----------------|--------------|----------|--------|-----------|-------------|--------------|
| Designate Type of Completion - (X) | Oil Well | Gas Well | New Well | Workover | Deepen | Plug Back | Same Res'v. | Diff. Res'v. |
| | | | | | | | | |
| Date Spudded | Date Compl. Ready to Prod. | Total Depth | P.B.T.D. | | | | | |
| Elevations (DF, RKB, RT, GR, etc.) | Name of Producing Formation | Top Oil/Gas Pay | Tubing Depth | | | | | |
| Perforations | Depth Casing Shoe | | | | | | | |
| TUBING, CASING, AND CEMENTING RECORD | | | | | | | | |
| HOLE SIZE | CASING & TUBING SIZE | DEPTH SET | SACKS CEMENT | | | | | |
| | | | | | | | | |
| | | | | | | | | |
| | | | | | | | | |

V. TEST DATA AND REQUEST FOR ALLOWABLE OIL WELL (Test must be after recovery of total volume of load oil and must be equal to or exceed top allowable for this depth or be for full 24 hours)

| | | | |
|---------------------------------|-----------------|---|------------|
| Date First New Oil Run To Tanks | Date of Test | Producing Method (Flow, pump, gas lift, etc.) | |
| Length of Test | Tubing Pressure | Casing Pressure | Choke Size |
| Actual Prod. During Test | Oil-Bbls. | Water-Bbls. | Gas-MCF |


OIL CON. DIV.
DIST. 3

GAS WELL

| | | | |
|----------------------------------|---------------------------|---------------------------|-----------------------|
| Actual Prod. Test-MCF/D | Length of Test | Bbls. Condensate/MMCF | Gravity of Condensate |
| Testing Method (pitot, back pr.) | Tubing Pressure (Shut-in) | Casing Pressure (Shut-in) | Choke Size |

VI. CERTIFICATE OF COMPLIANCE

I hereby certify that the rules and regulations of the Oil Conservation Commission have been complied with and that the information given above is true and complete to the best of my knowledge and belief.



President

(Title)

1-22-85

(Date)

OIL CONSERVATION COMMISSION

APPROVED JAN 24 1985 , 19

BY Frank J. [Signature]

TITLE SUPERVISOR DISTRICT # 3

This form is to be filed in compliance with RULE 1104.

If this is a request for allowable for a newly drilled or deepened well, this form must be accompanied by a tabulation of the deviation tests taken on the well in accordance with RULE 111.

All sections of this form must be filled out completely for allowable on new and recompleted wells.

Fill out only Sections I, II, III, and VI for changes of owner, well name or number, or transporter, or other such change of condition.

Separate Forms C-104 must be filed for each pool in multiply completed wells.

| | | |
|------------------------|-----|--|
| NO. OF COPIES RECEIVED | | |
| DISTRIBUTION | | |
| SANTA FE | | |
| FILE | | |
| U.S.G.S. | | |
| LAND OFFICE | | |
| TRANSPORTER | OIL | |
| | GAS | |
| OPERATOR | | |
| PRORATION OFFICE | | |

NEW MEXICO OIL CONSERVATION COMMISSION
REQUEST FOR ALLOWABLE
AND
AUTHORIZATION TO TRANSPORT OIL AND NATURAL GAS

Form C-104
Supersedes Old C-104 and C-110
Effective 1-1-65

I. Operator
R. C. Wynn
Address
3545 InterFirst Two, Dallas, Texas 75270
Reason(s) for filing (Check proper box)
New Well ☐ Change in Transporter of:
Recompletion ☐ Oil ☐ Dry Gas ☐
Change in Ownership ☒ Casinghead Gas ☐ Condensate ☐
Other (Please explain)

If change of ownership give name and address of previous owner AAA Operating Company, Inc., 3545 InterFirst Two, Dallas, Texas 75270

II. DESCRIPTION OF WELL AND LEASE

| | | | | |
|---|---------------|--|---|-----------------------|
| Lease Name Federal E | Well No. 3 | Pool Name, Including Formation Blanco Mesaverde | Kind of Lease State, Federal or Fee Federal | Lease No. SF078476 |
| Location Unit Letter D : 790 Feet From The ENL Line and 790 Feet From The FWL Line of Section 13 Township 27N Range 8W, NMPM, San Juan County | | | | |

III. DESIGNATION OF TRANSPORTER OF OIL AND NATURAL GAS

| | | |
|---|--|------|
| Name of Authorized Transporter of Oil <input type="checkbox"/> or Condensate <input checked="" type="checkbox"/> Giant Refining Company | Address (Give address to which approved copy of this form is to be sent) P.O. Box 256, Farmington, NM 87401 | |
| Name of Authorized Transporter of Casinghead Gas <input type="checkbox"/> or Dry Gas <input checked="" type="checkbox"/> El Paso Natural Gas Company | Address (Give address to which approved copy of this form is to be sent) P.O. Box 990, Farmington, NM 87401 | |
| If well produces oil or liquids, give location of tanks. Unit D Sec. 13 Twp. 27N Rge. 8W | Is gas actually connected? | When |

If this production is commingled with that from any other lease or pool, give commingling order number:

IV. COMPLETION DATA

| | | | | | | | | |
|--------------------------------------|-----------------------------|----------|-----------------|----------|--------|-------------------|-------------|--------------|
| Designate Type of Completion - (X) | Oil Well | Gas Well | New Well | Workover | Deepen | Plug Back | Same Res'v. | Diff. Res'v. |
| Date Spudded | Date Compl. Ready to Prod. | | Total Depth | | | P.B.T.D. | | |
| Elevations (DF, RKB, RT, GR, etc.) | Name of Producing Formation | | Top Oil/Gas Pay | | | Tubing Depth | | |
| Perforations | | | | | | Depth Casing Shoe | | |
| TUBING, CASING, AND CEMENTING RECORD | | | | | | | | |
| HOLE SIZE | CASING & TUBING SIZE | | DEPTH SET | | | SACKS CEMENT | | |
| | | | | | | | | |
| | | | | | | | | |
| | | | | | | | | |

V. TEST DATA AND REQUEST FOR ALLOWABLE OIL WELL

(Test must be after recovery of total volume of load oil and must be equal to or exceed top allowable for this depth or be for full 24 hours)

| | | | |
|---------------------------------|-----------------|---|------------|
| Date First New Oil Run To Tanks | Date of Test | Producing Method (Flow, pump, gas lift, etc.) | |
| Length of Test | Tubing Pressure | Casing Pressure | Choke Size |
| Actual Prod. During Test | Oil-Bbls. | Water-Bbls. | Gas-MCF |


JAN 24 1985

GAS WELL


| | | | |
|----------------------------------|---------------------------|---------------------------|-----------------------|
| Actual Prod. Test-MCF/D | Length of Test | Bbls. Condensate/MMCF | Gravity of Condensate |
| Testing Method (pilot, back pr.) | Tubing Pressure (shut-in) | Casing Pressure (shut-in) | Choke Size |

VI. CERTIFICATE OF COMPLIANCE

I hereby certify that the rules and regulations of the Oil Conservation Commission have been complied with and that the information given above is true and complete to the best of my knowledge and belief.


(Signature)
President
(Title)
1-22-85
(Date)

OIL CONSERVATION COMMISSION

APPROVED  JAN 24 1985, 19
BY
TITLE SUPERVISOR DISTRICT # 3

This form is to be filed in compliance with RULE 1104.
If this is a request for allowable for a newly drilled or deepened well, this form must be accompanied by a tabulation of the deviation tests taken on the well in accordance with RULE 111.
All sections of this form must be filled out completely for allowable on new and recompleted wells.
Fill out only Sections I, II, III, and VI for changes of owner, well name or number, or transporter, or other such change of condition.
Separate Forms C-104 must be filed for each pool in multiply completed wells.