

ENERGY AND MINERALS DEPARTMENT

OIL CONSERVATION DIVISION



GARREY CARRUTHERS
GOVERNOR

April 1, 1987

POST OFFICE BOX 2036
STATE LAND OFFICE BUILDING
SANTA FE, NEW MEXICO 87501
(505) 827-5800

A. R. Kendrick
Box 516
Aztec, New Mexico 87410

Administrative Order NSL-2335

Gentlemen:

Reference is made to your application on behalf of S.E.R.H., Inc. for a non-standard location for their Navajo 5 No. 1 well to be located 1650 feet from the North line and 2035 feet from the West line of Section 5, Township 26 North, Range 19 West, NMPM, Big Gap Organ Rock Gas Pool, San Juan County, New Mexico. The NW/4 of said Section 5 shall be dedicated to the well.

By authority granted me under the provisions of Rule 104 F(I), the above-described unorthodox location is hereby approved.

Sincerely,

WILLIAM J. LEMAY, DIRECTOR

WJL/DC/dr

cc: Oil Conservation Division - Aztec
Bureau of Land Management - Farmington

RECEIVED
APR 7 1987
OIL CON. DIV.
DIST. 3

A. R. KENDRICK

BOX 516 • AZTEC, NEW MEXICO 87410 • (505) 334-2555

March 20, 1987

Oil Conservation Division
P.O. Box 2088
Santa Fe, New Mexico 87504-2088

2335

Re: Application for Non-Standard Location

Gentlemen:

We respectfully request approval of the non-standard location of the S.E.R.H., Inc. Navajo 5 #1 well located 1650' FNL 2035' FWL of Section 5, T 26 N, R 19 W, in the Big Gap Organ Rock Gas Pool.

The well was drilled in 1975 as a wildcat well at a standard oil well location. It is currently producing as a Mississippian well.

We intend to test the Organ Rock formation in the subject well.

The acreage shown on the enclosed plat is all on the Navajo Indian Reservation. S.E.R.H., Inc. operates all offset wells on leases from the Navajo Tribe. The unleased acreage offsetting the well is owned by the Navajo Tribe. A copy of this application is being forwarded to the Bureau of Indian Affairs by certified mail at the time of mailing of this application.

If further information is needed, please contact me.

Yours very truly,

AR Kendrick

A. R. Kendrick

RECEIVED

MAR 20 1987

**OIL CON. DIV
DIST. 3**

Enclosure

xc: Oil Conservation Division, 1000 Rio Brazos Road, Aztec, New Mexico 87410
Bureau of Land Management, Caller Service 4101, Farmington, New Mexico 87499
Bureau of Indian Affairs, P.O. Box M, Window Rock, Arizona 86515-0714 (Certified)
S.E.R.H., Inc., P.O. Box 312, Otis, Kansas 67565

OIL CONSERVATION DIVISION

STATE OF NEW MEXICO
ENERGY AND MINERALS DEPARTMENTP. O. BOX 2088
SANTA FE, NEW MEXICO 87501Form C-102
Revised 10-1-78

All distances must be from the outer boundaries of the Section.

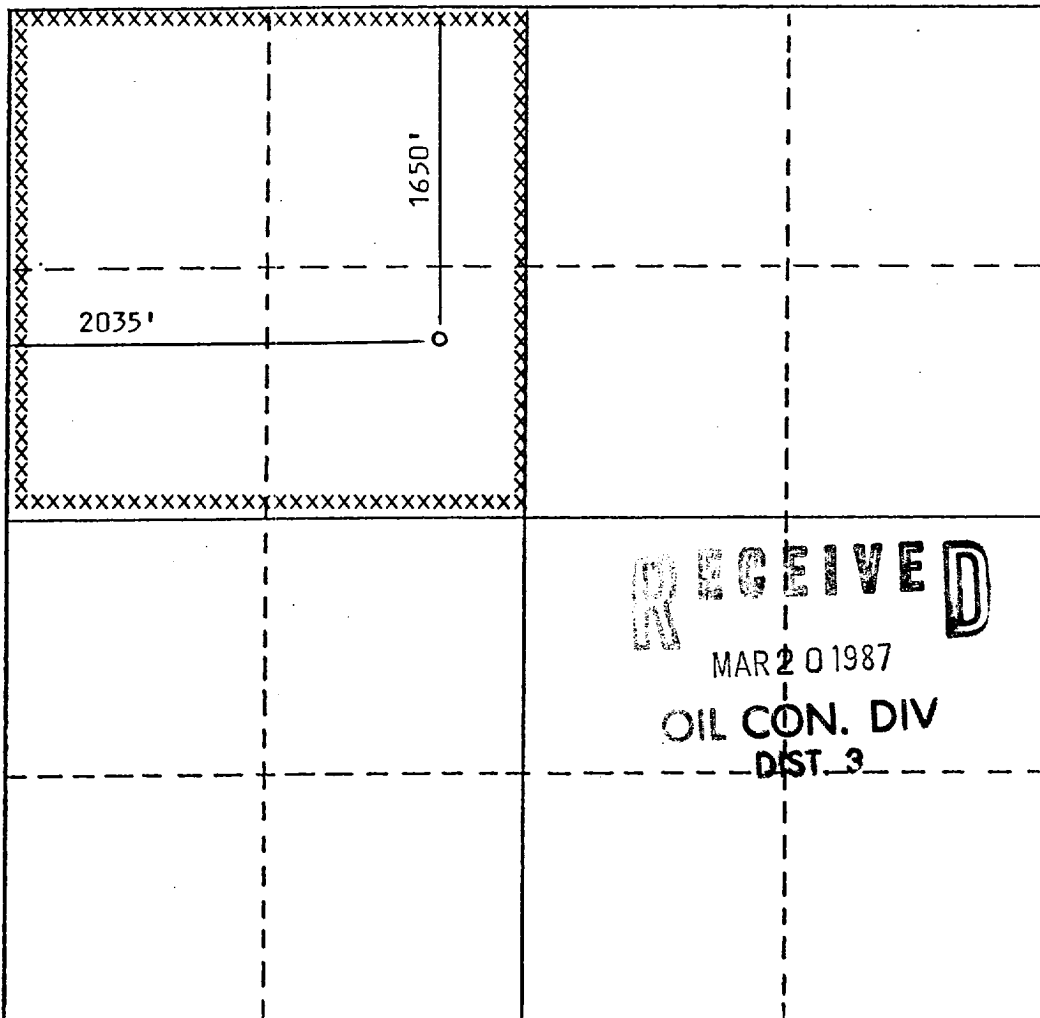
Operator S.E.R.H., Inc.			Lease Navajo 5			Well No. 1		
Unit Letter F	Section 5	Township 26N	Range 19W	County San Juan				
Actual Footage Location of Well: 1650 feet from the North line and 2035 feet from the West line								
Ground Level Elev. 5937	Producing Formation Organ Rock		Pool Big Gap Organ Rock		Dedicated Acreage: 160 Acres			

1. Outline the acreage dedicated to the subject well by colored pencil or hatchure marks on the plat below.
2. If more than one lease is dedicated to the well, outline each and identify the ownership thereof (both as to working interest and royalty).
3. If more than one lease of different ownership is dedicated to the well, have the interests of all owners been consolidated by communitization, unitization, force-pooling, etc?

☐ Yes ☐ No If answer is "yes," type of consolidation _____

If answer is "no," list the owners and tract descriptions which have actually been consolidated. (Use reverse side of this form if necessary.) _____

No allowable will be assigned to the well until all interests have been consolidated (by communitization, unitization, forced-pooling, or otherwise) or until a non-standard unit, eliminating such interests, has been approved by the Division.



CERTIFICATION

I hereby certify that the information contained herein is true and complete to the best of my knowledge and belief.

Name

W.R. Kendrick

Position

Agent

Company

S.E.R.H., Inc.

Date

March 20, 1987

I hereby certify that the well location shown on this plat was plotted from field notes of actual surveys made by me or under my supervision, and that the same is true and correct to the best of my knowledge and belief.




Date Surveyed

Registered Professional Engineer
and/or Land Surveyor

Certificate No.

0 330 660 990 1320 1650 1980 2310 2640 2000 1500 1000 500 0

- = OIL WELL
- * = OIL/GAS WELL
- ✱ = GAS WELL
- OR = ORGAN ROCK
- P = PENNSYLVANIAN OIL WELL
- M = MISSISSIPPIAN GAS WELL

 = LEASE NO. NOO-C-14-20-4158
 = LEASE NO. NOO-C-14-20-4157
 = OPERATING AGREEMENT W/NAYAJO TRIBE

RECEIVED
MAR 29 1966

MAR 20 1987

OIL CON. DIV.
DIST. 3