

District I
PO Box 1980, Hobbs, NM 88241-1980

District II
P.O Drawer DD, Artesia, NM 88211-0719

District III
1000 Rio Brazos Rd., Aztec, NM 87410

District IV
PO Box 2088, Santa Fe, NM 87504-2088

Form C-104
Revised February 21, 1994
Instructions on back
Submit to Appropriate District Office
5 Copies

☐ AMMENDEED REPORT

I. REQUEST FOR ALLOWABLE AND AUTHORIZATION TO TRANSPORT

¹ Operator Name and Address Taurus Exploration U.S.A., Inc. 2101 Sixth Avenue North Birmingham, AL 32503-2784		² OGRID Number 162928
		³ Reason for Filing Code CO - 8/1/97
⁴ API Number 30-045-25044	⁵ Pool Name BASIN DAKOTA (PRORATED GAS)	⁶ Pool Code 71599
⁷ Property Code 007349	⁸ Property Name NAVAJO INDIAN	⁹ Well Number #6E

II. ¹⁰ Surface Location

UI or lot no. L	Section 6	Township 026N	Range 008W	Lot.Idn	Feet from the 2380	North/South Line S	Feet from the 925	East/West Line W	County SAN JUAN
--------------------	--------------	------------------	---------------	---------	-----------------------	-----------------------	----------------------	---------------------	--------------------

¹¹ Bottom Hole Location

UI or lot no.	Section	Township	Range	Lot.Idn	Feet from the	North/South Line	Feet from the	East/West Line	County
¹² Lse Code N		¹³ Producing Method Code		¹⁴ Gas Connection Date		¹⁵ C-129 Permit Number		¹⁶ C-129 Effective Date	¹⁷ C-129 Expiration Date

III. Oil and Gas Transporters

¹⁸ Transporter OGRID	¹⁹ Transporter Name and Address	²⁰ POD	²¹ O/G	²² POD ULSTR Location and Description
7057	EL PASO FIELD SERVICES P.O. BOX 1492 EL PASO, TX 79978		G	L-06-T026N-R008W
9018	Giant Industries 5764 US Hwy 64 Farmington, NM 87401	1525110	O	L-06-T026N-R008W

IV. Produced Water

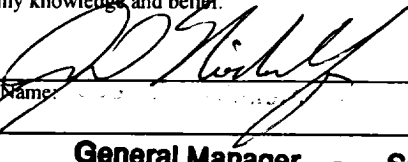
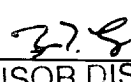

²³ POD	²⁴ POD ULSTR Location and Description
-------------------	--------------------------------------------------

V. Well Completion Data

²⁵ Spud Date	²⁶ Ready Date	²⁷ TD	²⁸ PBTB	²⁹ Perforations
³⁰ Hole Size	³¹ Casing & Tubing Size	³² Depth Set	³³ Sacks Cement	

VI. Well Test Data

³⁴ Date New Oil	³⁵ Gas Delivery Date	³⁶ Test Date	³⁷ Test Length	³⁸ Tbg. Pressure	³⁹ Csg. Pressure
⁴⁰ Choke Size	⁴¹ Oil	⁴² Water	⁴³ Gas	⁴⁴ AOF	⁴⁵ Test Method

⁴⁶ I hereby certify that the rules of the Oil Conservation Division have been complied with and that the information given above is true and complete to the best of my knowledge and belief.		OIL CONSERVATION DIVISION	
		Approved by: 	
Printed Name: General Manager - San Juan Basin		Title: SUPERVISOR DISTRICT #3	
Date: 7/16/97		Approved Date: AUG 01 1997	
Phone (205) 326-2710			
⁴⁷ If this is a change of operator fill in the OGRID number and name of the previous operator			
14538 Burlington Resources Oil & Gas Co.			
Previous Operator Signature	Printed Name	Title	Date
Signature: 	Dolores Diaz	Production Associate	8/1/97