

District I
1625 N. French Dr., Hobbs, NM 87240
District II
811 South First, Artesia, NM 87210
District III
1000 Rio Brazos Rd., Aztec, NM 87410
District IV
2040 South Pacheco, Santa Fe, NM 87505

OIL CONSERVATION DIVISION

2040 South Pacheco

Santa Fe, NM 87505

WELL API NO.

5. Indicate Type of Lease

STATE ☐ FEE ☐

6. State Oil & Gas Lease No.

7. Lease Name or Unit Agreement Name
SAN JUAN 28-7

8. Well No. 184M

9. Pool name or Wildcat
BLANCO MESAVERDE/BASIN DAKOTA

SUNDRY NOTICES AND REPORTS ON WELLS
(DO NOT USE THIS FORM FOR PROPOSALS TO DRILL OR TO DEEPEN OR PLUG BACK TO A DIFFERENT RESERVOIR. USE "APPLICATION FOR PERMIT" (FORM C-101) FOR SUCH PROPOSALS.)

1. Type of Well:
Oil Well ☐ Gas Well ☒ Other

2. Name of Operator CONOCO, INC.

3. Address of Operator P.O. BOX 2197 DU 3066 HOUSTON TX 77252

4. Well Location

Unit Letter D : 1090' feet from the NORTH line and 905' feet from the WEST line

Section 9 Township 27N Range 7W NMPM County RIO ARRIBA

10. Elevation (Show whether DR, RKB, RT, GR, etc.)
6789'

11. Check Appropriate Box to Indicate Nature of Notice, Report or Other Data

NOTICE OF INTENTION TO:

PERFORM REMEDIAL WORK ☐ PLUG AND ABANDON ☐

TEMPORARILY ABANDON ☐ CHANGE PLANS ☐

PULL OR ALTER CASING ☐ MULTIPLE COMPLETION ☐

OTHER: DHC ☒

SUBSEQUENT REPORT OF:

REMEDIAL WORK ☐ ALTERING CASING ☐

COMMENCE DRILLING OPNS. ☐ PLUG AND ABANDONMENT ☐

CASING TEST AND CEMENT JOBS ☐

OTHER: ☐

12. Describe proposed or completed operations. (Clearly state all pertinent details, and give pertinent dates, including estimated date of starting and proposed work). SEE RULE 1103. For Multiple Completions: Attach diagram of proposed completion or recompletion.

In reference to Order #R-11363 Conoco proposes to drill this new well and downhole commingle in the Blanco Mesaverde and Basin Dakota


Perforations are:
Blanco Mesaverde 5025' - 5800'
Basin Dakota 7552' - 7812'

Allocation will be by test

Commingle in this well will not reduce the value of the remaining production.

BLM has been notified of our intent.

In reference to Order #R-10476-B interest owners were not notified.



I hereby certify that the information above is true and complete to the best of my knowledge and belief.

SIGNATURE Deborah Marberry TITLE REGULATORY ANALYST DATE 04/27/2001

Type or print name DEBORAH MARBERRY Telephone No. (281)293-1005

(This space for State use)

Original Signed by STEVEN N. HAYDEN

SENIOR OIL & GAS INSPECTOR

APPROVED BY _____ TITLE _____ DATE MAY -2 2001

Conditions of approval, if any:

OHC 388AZ

District I
1625 N. French Dr., Hobbs, NM 88240
District II
811 South First, Artesia, NM 88210
District III
1000 Rio Brazos Rd., Aztec, NM 87410
District IV
2040 South Pacheco, Santa Fe, NM 87505

State of New Mexico
Energy, Minerals & Natural Resources Department

Form C-102
Revised August 15, 2000

OIL CONSERVATION DIVISION
2040 South Pacheco
Santa Fe, NM 87505

Submit to Appropriate District Office
State Lease - 4 Copies
Fee Lease - 3 Copies

☐ AMENDED REPORT

WELL LOCATION AND ACREAGE DEDICATION PLAT

1 API Number		2 Pool Code		3 Pool Name	
-		72319		BLANCO MESAVERDE	
4 Property Code		5 Property Name			6 Well Number
SF 078		SAN JUAN 28-7			184
7 OGRID No.		8 Operator Name			9 Elevation
005073		CONOCO, INC.			6789'

10 Surface Location

UL or lot no.	Section	Township	Range	Lot Idn	Feet from the	North/South line	Feet from the	East/West line	County
D	9	27N	7W		1090'	NORTH	905'	WEST	RIO ARRIBA

11 Bottom Hole Location If Different From Surface

UL or lot no.	Section	Township	Range	Lot Idn	Feet from the	North/South line	Feet from the	East/West line	County

12 Dedicated Acres	13 Joint or Infill	14 Consolidation Code	15 Order No.
320	I	U	

NO ALLOWABLE WILL BE ASSIGNED TO THIS COMPLETION UNTIL ALL INTERESTS HAVE BEEN CONSOLIDATED OR A NON-STANDARD UNIT HAS BEEN APPROVED BY THE DIVISION

<p>16</p> <p>905'</p> <p>1090'</p>					<p>17 OPERATOR CERTIFICATION</p> <p>I hereby certify that the information contained herein is true, find complete to the best of my knowledge and belief.</p> <p><i>Deborah Marberry</i></p> <p>Signature</p> <p>DEBORAH MARBERRY</p> <p>Printed Name</p> <p>REGULATORY ANALYST</p> <p>Title</p> <p>4/20/2001</p> <p>Date</p>
					<p>18 SURVEYOR CERTIFICATION</p> <p>I hereby certify that the well location shown on this plat was plotted from field notes of actual surveys made by me or under my supervision, and that the same is true and correct to the best of my belief.</p> <p>Date of Survey</p> <p>Signature and Seal of Professional Surveyor:</p>
					<p>Certificate Number</p>

District I
1625 N. French Dr., Hobbs, NM 88240

District II

811 South First, Artesia, NM 88210

District III

1000 Rio Brazos Rd., Aztec, NM 87410

District IV

2040 South Pacheco, Santa Fe, NM 87505

State of New Mexico
Energy, Minerals & Natural Resources Department

Form C-102
Revised August 15, 2000

OIL CONSERVATION DIVISION
2040 South Pacheco
Santa Fe, NM 87505

Submit to Appropriate District Office
State Lease - 4 Copies
Fee Lease - 3 Copies

☐ AMENDED REPORT

WELL LOCATION AND ACREAGE DEDICATION PLAT

1 API Number		2 Pool Code		3 Pool Name	
-		71599		BASIN DAKOTA	
4 Property Code		5 Property Name			6 Well Number
SF 078		SAN JUAN 28-7			184
7 OGRID No.		8 Operator Name			9 Elevation
005073		CONOCO, INC.			6789'

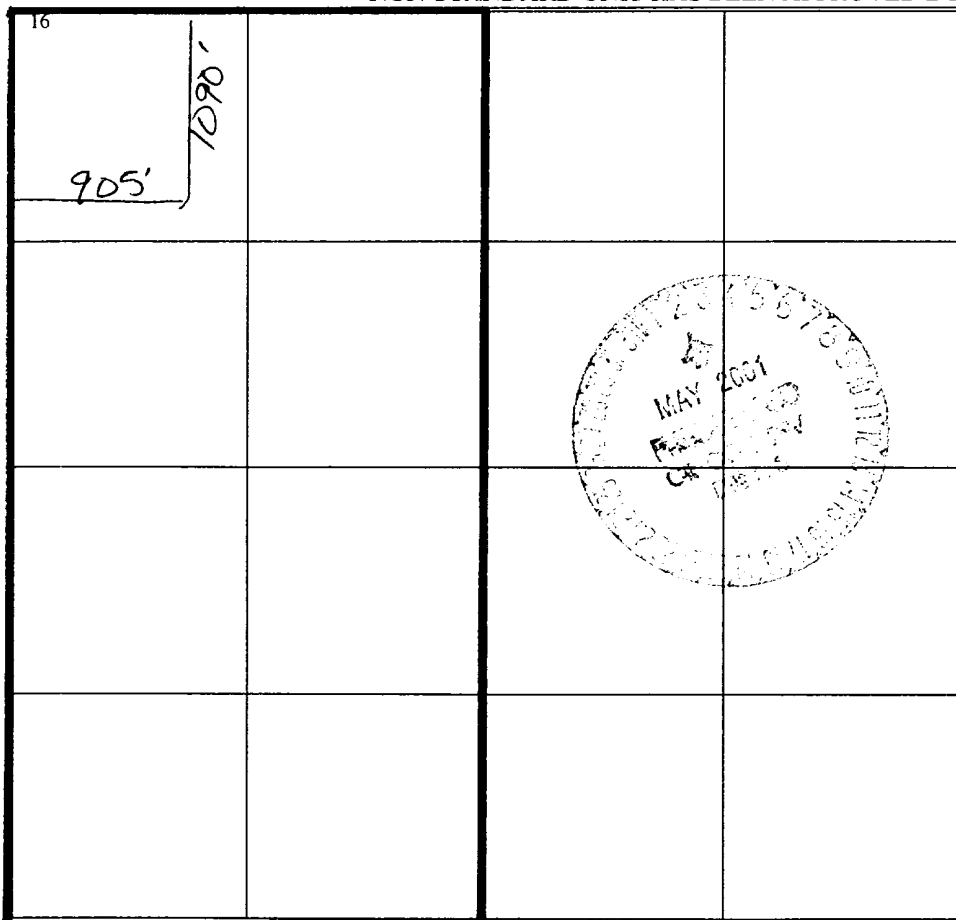

10 Surface Location

UL or lot no.	Section	Township	Range	Lot Idn	Feet from the	North/South line	Feet from the	East/West line	County
D	9	27N	7W		1090'	NORTH	905'	WEST	RIO ARRIBA

11 Bottom Hole Location If Different From Surface

UL or lot no.	Section	Township	Range	Lot Idn	Feet from the	North/South line	Feet from the	East/West line	County
12 Dedicated Acres		13 Joint or Infill		14 Consolidation Code		15 Order No.			
320		I		U					

NO ALLOWABLE WILL BE ASSIGNED TO THIS COMPLETION UNTIL ALL INTERESTS HAVE BEEN CONSOLIDATED OR A NON-STANDARD UNIT HAS BEEN APPROVED BY THE DIVISION

16				17 OPERATOR CERTIFICATION	
				I hereby certify that the information contained herein is true and complete to the best of my knowledge and belief.	
					
				Signature	
				DEBORAH MARBERRY	
				Printed Name	
				REGULATORY ANALYST	
				Title	
				4/20/2001	
				Date	
				18 SURVEYOR CERTIFICATION	
				I hereby certify that the well location shown on this plat was plotted from field notes of actual surveys made by me or under my supervision, and that the same is true and correct to the best of my belief.	
				Date of Survey	
				Signature and Seal of Professional Surveyor:	
				Certificate Number	