

District I
P.O. Box 1980, Hobbs, NM 88241-1980
District II
811 South First, Artesia, NM 88210
District III
1000 Rio Brazos Rd., Aztec, NM 87410
District IV
2040 South Pacheco, Santa Fe, NM 87505

State of New Mexico
Energy, Minerals & Natural Resources Department

OIL CONSERVATION DIVISION
2040 South Pacheco
Santa Fe, NM 87505

Form C-102
Revised October 18, 1994
Instructions on back
Submit to Appropriate District Office
State Lease - 4 Copies
Fee Lease - 3 Copies

☒ AMENDED REPORT

WELL LOCATION AND ACREAGE DEDICATION PLAT

¹ API Number 30-045-30094		² Pool Code 71629		³ Pool Name Basin Fruitland Coal	
⁴ Property Code 028891		⁵ Property Name Hermitage Corn			⁶ Well Number 90
⁷ OGRID No. 006515		⁸ Operator Name Dugan Production Corp.			⁹ Elevation 6118'

¹⁰ Surface Location




UL or lot no. L	Section 33	Township 26N	Range 12W	Lot Idn	Feet from the 2298	North/South line South	Feet from the 1298	East/West line West	County Rio Arriba
--------------------	---------------	-----------------	--------------	---------	-----------------------	---------------------------	-----------------------	------------------------	----------------------

¹¹ Bottom Hole Location If Different From Surface

UL or lot no.	Section	Township	Range	Lot Idn	Feet from the	North/South line	Feet from the	East/West line	County
---------------	---------	----------	-------	---------	---------------	------------------	---------------	----------------	--------

¹² Dedicated Acres 320	¹³ Joint or Infill	¹⁴ Consolidation Code	¹⁵ Order No.
--------------------------------------	-------------------------------	----------------------------------	-------------------------

NO ALLOWABLE WILL BE ASSIGNED TO THIS COMPLETION UNTIL ALL INTERESTS HAVE BEEN CONSOLIDATED OR A NON-STANDARD UNIT HAS BEEN APPROVED BY THE DIVISION

Dugan Prod. NM-0557296-A	Sec. 33	1298'	2298'	Dugan Prod. NOG-9909-1355	070 Feet	50.5 Hg 62.130 100Z 2001 OCT 29 PM 5:05	 	¹⁷ OPERATOR CERTIFICATION I hereby certify that the information contained herein is true and complete to the best of my knowledge and belief  Signature Kurt Fagrelus Printed Name Geologist Title October 15, 2001
								¹⁸ SURVEYOR CERTIFICATION I hereby certify that the well location shown on this plat was plotted from field notes of actual surveys made by me or under my supervision, and that the same is true and correct to the best of my belief. May 13, 1998 Date of Survey Signature and Seal of Surveyor: Original signed by Edgar L. Risenhoover Certificate #5979

NMOCD

012001

SM - OFFIC