

Submit 3 Copies To Appropriate District Office
 District I
 1625 N. French Dr., Hobbs, NM 87240
 District II
 811 South First, Artesia, NM 87210
 District III
 1000 Rio Brazos Rd., Aztec, NM 87410
 District IV
 2040 South Pacheco, Santa Fe, NM 87505

State of New Mexico
 Energy, Minerals and Natural Resources

Form C-103
 Revised March 25, 1999

OIL CONSERVATION DIVISION
 2040 South Pacheco
 Santa Fe, NM 87505

WELL API NO.	30-039-07224
5. Indicate Type of Lease	STATE <input type="checkbox"/> FEE <input type="checkbox"/>
6. State Oil & Gas Lease No.	
7. Lease Name or Unti Agreement Name	SAN JUAN 28-7 UNIT
8. Well No.	133
9. Pool name or Wildcat	BLANCO MESAVERDE / BASIN DAKOTA
10. Elevation (Show whether DR, RKB, RT, GR, etc.)	

SUNDRY NOTICES AND REPORTS ON WELLS
 (DO NOT USE THIS FORM FOR PROPOSALS TO DRILL OR TO DEEPEN OR PLUG BACK TO A DIFFERENT RESERVOIR. USE "APPLICATION FOR PERMIT" (FORM C-101) FOR SUCH PROPOSALS.)

1. Type of Well:
 Oil Well Gas Well Other

2. Name of Operator CONOCO, INC.

3. Address of Operator P.O. BOX 2197 DU 3084HOUSTONTX77252

4. Well Location
 Unit Letter N : 990 feet from the SOUTH line and 1460 feet from the WEST line
 Section 35 Township 28N Range 7W NMPM County RIO ARRIBA

11. Check Appropriate Box to Indicate Nature of Notice, Report or Other Data

NOTICE OF INTENTION TO:	SUBSEQUENT REPORT OF:
PERFORM REMEDIAL WORK <input type="checkbox"/>	PLUG AND ABANDON <input type="checkbox"/>
TEMPORARILY ABANDON <input type="checkbox"/>	CHANGE PLANS <input type="checkbox"/>
PULL OR ALTER CASING <input type="checkbox"/>	MULTIPLE COMPLETION <input type="checkbox"/>
OTHER: DHC <input checked="" type="checkbox"/>	OTHER: <input type="checkbox"/>
REMEDIAL WORK <input type="checkbox"/>	ALTERING CASING <input type="checkbox"/>
COMMENCE DRILLING OPNS. <input type="checkbox"/>	PLUG AND ABANDONMENT <input type="checkbox"/>
CASING TEST AND CEMENT JOBS <input type="checkbox"/>	

12. Describe proposed or completed operations. (Clearly state all pertinent details, and give pertinent dates, including estimated date of starting and proposed work). SEE RULE 1103. For Multiple Completions: Attach diagram of proposed completion or recompletion.

In reference to Order #R-11363 Conoco proposes to downhole commingle in the Blanco Mesaverde and Basin Dakota

Perforations are:
 Blanco Mesaverde (proposed) 4405' - 5144'
 Basin Dakota 6996' - 7200'

Allocation will be by subtraction (see attached)

Commingling in this well will not reduce the value of the remaining production.

BLM has been notified of our intent.

In reference to Order #R-10476-B interest owners were not notified.



DHC 777 A2

I hereby certify that the information above is true and complete to the best of my knowledge and belief.

SIGNATURE Deborah Marberry TITLE REGULATORY ANALYST DATE 05/10/2002

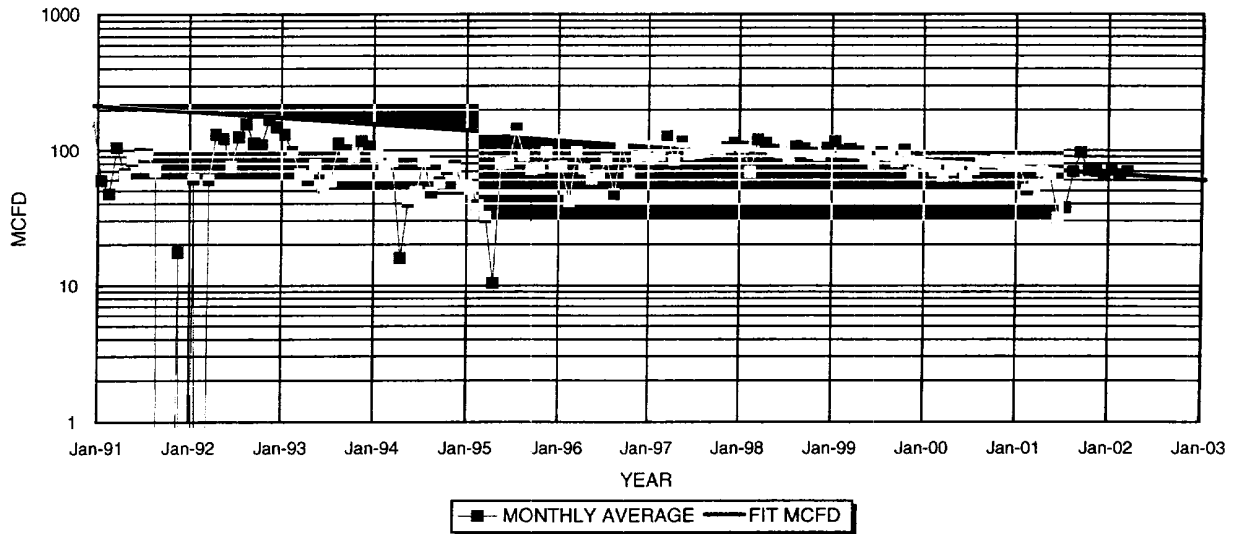
Type or print name DEBORAH MARBERRY Telephone No. (281)293-1005

(This space for State use)

APPROVED BY Original signed by STEVEN A. PAYDEN TITLE _____ DATE MAY 17 2002

Conditions of approval, if any: _____

**SAN JUAN 28-7 UNIT #133 DAKOTA PRODUCTION
SECTION 35-28N-07W, RIO ARRIBA COUNTY, NEW MEXICO**



DAKOTA PRODUCTION		1ST PROD: 12/62		DAKOTA PROJECTED DATA	
OIL CUM:	17.25	MBO		Jan '01 Qi:	75 MCFD
GAS CUM:	2231.5	MMCF		DECLINE RATE:	10.0% (EXPONENTIAL)
OIL YIELD:	7.73	BBL/MMCF		API #30-039-07224	

PRODUCTION FORECAST FOR SUBTRACTION METHOD COMMINGLE ALLOCATION

NOTE: Decline rate is approximately 10%/year. This rate is expected to continue for the duration of the well based on production trends observed during the life of this well.
Production data from PEEP.

YEAR	MID-YEAR	MID-YEAR
	AVG. MCFD	AVG. BOPD
2001	71	0.6
2002	64	0.5
2003	58	0.4
2004	52	0.4
2005	47	0.4
2006	42	0.3
2007	38	0.3
2008	34	0.3
2009	31	0.2
2010	28	0.2
2011	25	0.2
2012	22	0.2
2013	20	0.2
2014	18	0.1
2015	16	0.1
2016	15	0.1
2017	13	0.1
2018	12	0.1
2019	11	0.1
2020	10	0.1
2021	9	0.1
2022	8	0.1
2023	7	0.1
2024	6	0.0
2025	6	0.0
2026	5	0.0
2027	5	0.0
2028	4	0.0
2029	4	0.0
2030	3	0.0
2031	3	0.0

District I
1625 N. French Dr., Hobbs, NM 88240

District II
811 South First, Artesia, NM 88210

District III
1000 Rio Brazos Rd., Aztec, NM 87410

District IV
2040 South Pacheco, Santa Fe, NM 87505

State of New Mexico
Energy, Minerals & Natural Resources Department

Form C-102
Revised August 15, 2000

OIL CONSERVATION DIVISION
2040 South Pacheco
Santa Fe, NM 87505

Submit to Appropriate District Office
State Lease - 4 Copies
Fee Lease - 3 Copies

AMENDED REPORT

WELL LOCATION AND ACREAGE DEDICATION PLAT

¹ API Number 30-039-07224		² Pool Code 71599		³ Pool Name BASIN DAKOTA	
⁴ Property Code 016608		⁵ Property Name SAN JUAN 28-7 UNIT			⁶ Well Number 133
⁷ OGRID No. 005073		⁸ Operator Name CONOCO, INC.			⁹ Elevation

¹⁰ Surface Location



UL or lot no.	Section	Township	Range	Lot Idn	Feet from the	North/South line	Feet from the	East/West line	County
N	35	28N	7W		990	SOUTH	1460	WEST	RIO ARRIBA

¹¹ Bottom Hole Location If Different From Surface

UL or lot no.	Section	Township	Range	Lot Idn	Feet from the	North/South line	Feet from the	East/West line	County

¹² Dedicated Acres 320	¹³ Joint or Infill I	¹⁴ Consolidation Code U	¹⁵ Order No.
--------------------------------------	------------------------------------	---------------------------------------	-------------------------

NO ALLOWABLE WILL BE ASSIGNED TO THIS COMPLETION UNTIL ALL INTERESTS HAVE BEEN CONSOLIDATED OR A NON-STANDARD UNIT HAS BEEN APPROVED BY THE DIVISION

16					¹⁷ OPERATOR CERTIFICATION
					<i>I hereby certify that the information contained herein is true and complete to the best of my knowledge and belief.</i>
					 Signature DEBORAH MARBERRY Printed Name REGULATORY ANALYST Title 05/10/2002 Date
					¹⁸ SURVEYOR CERTIFICATION
					<i>I hereby certify that the well location shown on this plat was plotted from field notes of actual surveys made by me or under my supervision, and that the same is true and correct to the best of my belief.</i>
					Date of Survey Signature and Seal of Professional Surveyor: Certificate Number

District I
1625 N. French Dr., Hobbs, NM 88240

District II
811 South First, Artesia, NM 88210

District III
1000 Rio Brazos Rd., Aztec, NM 87410

District IV
2040 South Pacheco, Santa Fe, NM 87505

State of New Mexico
Energy, Minerals & Natural Resources Department

OIL CONSERVATION DIVISION
2040 South Pacheco
Santa Fe, NM 87505

Form C-102
Revised August 15, 2000

Submit to Appropriate District Office
State Lease - 4 Copies
Fee Lease - 3 Copies

AMENDED REPORT

WELL LOCATION AND ACREAGE DEDICATION PLAT

¹ API Number 30-039-07224		² Pool Code 72319		³ Pool Name BLANCO MESAVERDE	
⁴ Property Code 016608		⁵ Property Name SAN JUAN 28-7 UNIT			⁶ Well Number 133
⁷ OGRID No. 005073		⁸ Operator Name CONOCO, INC.			⁹ Elevation

¹⁰ Surface Location

UL or lot no.	Section	Township	Range	Lot Idn	Feet from the	North/South line	Feet from the	East/West line	County
N	35	28N	7W		990	SOUTH	1460	WEST	RIO ARRIBA

¹¹ Bottom Hole Location If Different From Surface

UL or lot no.	Section	Township	Range	Lot Idn	Feet from the	North/South line	Feet from the	East/West line	County

¹² Dedicated Acres 320	¹³ Joint or Infill I	¹⁴ Consolidation Code U	¹⁵ Order No.
--------------------------------------	------------------------------------	---------------------------------------	-------------------------

NO ALLOWABLE WILL BE ASSIGNED TO THIS COMPLETION UNTIL ALL INTERESTS HAVE BEEN CONSOLIDATED OR A NON-STANDARD UNIT HAS BEEN APPROVED BY THE DIVISION

16				<p>17 OPERATOR CERTIFICATION I hereby certify that the information contained herein is true and complete to the best of my knowledge and belief.</p> <p><i>Deborah Marberry</i> Signature</p> <p>DEBORAH MARBERRY Printed Name</p> <p>REGULATORY ANALYST Title</p> <p>05/10/2002 Date</p>
				<p>18 SURVEYOR CERTIFICATION I hereby certify that the well location shown on this plat was plotted from field notes of actual surveys made by me or under my supervision, and that the same is true and correct to the best of my belief.</p> <p>Date of Survey Signature and Seal of Professional Surveyor:</p> <p>Certificate Number</p>
	<p>1460</p> <p>990</p>			