

UNITED STATES
DEPARTMENT OF THE INTERIOR
GEOLOGICAL SURVEY

SUNDRY NOTICES AND REPORTS ON WELLS

(Do not use this form for proposals to drill or to deepen or plug back to a different reservoir. Use Form 9-331-C for such proposals.)

1. oil ☐ gas ☒ other ☐

2. NAME OF OPERATOR
El Paso Natural Gas Company

3. ADDRESS OF OPERATOR
PO Box 289, Farmington, NM 87401

4. LOCATION OF WELL (REPORT LOCATION CLEARLY. See space 17 below.)
AT SURFACE: 895'S, 1120'E
AT TOP PROD. INTERVAL:
AT TOTAL DEPTH:

16. CHECK APPROPRIATE BOX TO INDICATE NATURE OF NOTICE, REPORT, OR OTHER DATA

REQUEST FOR APPROVAL TO:

TEST WATER SHUT-OFF ☐
FRACTURE TREAT ☐
SHOOT OR ACIDIZE ☐
REPAIR WELL ☐
PULL OR ALTER CASING ☐
MULTIPLE COMPLETE ☐
CHANGE ZONES ☐
ABANDON* ☐

SUBSEQUENT REPORT OF:

(other) Change Plans X

17. DESCRIBE PROPOSED OR COMPLETED OPERATIONS (Clearly state all pertinent details, and give pertinent dates, including estimated date of starting any proposed work. If well is directionally drilled, give subsurface locations and measured and true vertical depths for all markers and zones pertinent to this work.)*

An Application for Permit to Drill has been submitted for a Pictured Cliffs Mesa Verde dual. It is now planned to drill this well as a single Mesa Verde.

RECEIVED

NOV 21 1979

U. S. GEOLOGICAL SURVEY
SUNNYVALE, CALIF.

Subsurface Safety Valve: Manu. and Type _____

18. I hereby certify that the foregoing is true and correct

SIGNED D. G. Busco TITLE Drilling Clerk

DATE November 19, 1979

(This space for Federal or State office use)

APPROVED BY _____

CONDITIONS OF APPROVAL, IF ANY:

TITLE _____ DATE _____

*See Instructions on Reverse Side

Form Approved
Budget Bureau No. 42-R1424

5. LEASE

SF 080509

6. IF INDIAN, ALLOTTEE OR TRIBE NAME

7. UNIT AGREEMENT NAME

San Juan 28-6 Unit

8. FARM OR LEASE NAME

San Juan 28-6 Unit

9. WELL NO.

65A

10. FIELD OR WILDCAT NAME

Blanco Mesa Verde

11. SEC., T., R., M., OR BLK. AND SURVEY OR

AREA Sec. 24, T-28-N, R-6-W

NMPM

12. COUNTY OR PARISH

Rio Arriba

13. STATE


NM

14. API NO.

15. ELEVATIONS (SHOW DE, KDB, AND WD)

6579' GL

(NOTE: Report results of multiple completion or zone change on Form 9-330.)



All distances must be from the outer boundaries of the Section.

Operator EL PASO NATURAL GAS COMPANY			Lease SAN JUAN 28-6 UNIT (SF-080505)		Well No. 65A
Unit Letter P	Section 24	Township 28N	Range 6W	County Rio Arriba	
Actual Footage Location of Well: 895 feet from the South line and 1120 feet from the East line					
Ground Level Elev. 6579	Producing Formation Mesa Verde		Pool Blanco Mesa Verde		Dedicated Acreage: 320.0 Acres

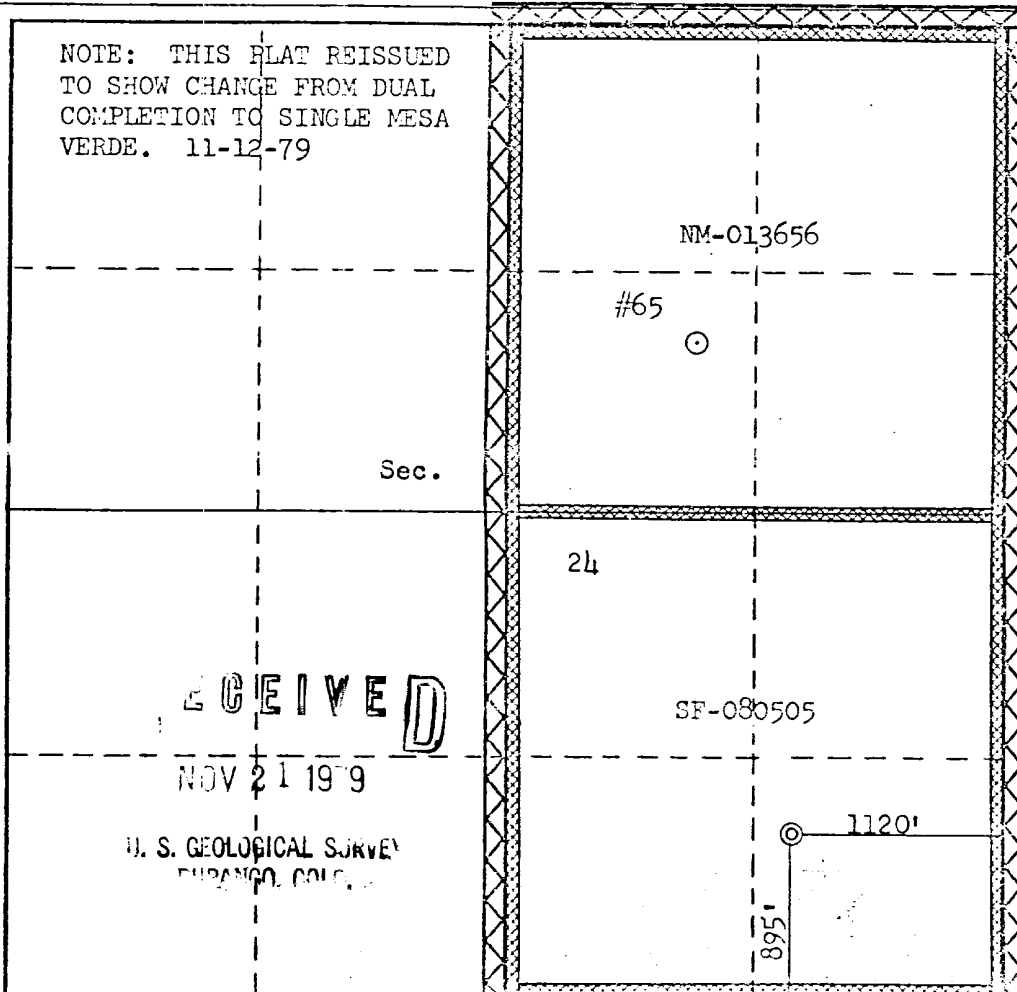
1. Outline the acreage dedicated to the subject well by colored pencil or hatchure marks on the plat below.
2. If more than one lease is dedicated to the well, outline each and identify the ownership thereof (both as to working interest and royalty).
3. If more than one lease of different ownership is dedicated to the well, have the interests of all owners been consolidated by communitization, unitization, force-pooling, etc?

☒ Yes ☐ No If answer is "yes," type of consolidation Unitization

If answer is "no," list the owners and tract descriptions which have actually been consolidated. (Use reverse side of this form if necessary.)

No allowable will be assigned to the well until all interests have been consolidated (by communitization, unitization, forced-pooling, or otherwise) or until a non-standard unit, eliminating such interests, has been approved by the Commission.

NOTE: THIS PLAT REISSUED TO SHOW CHANGE FROM DUAL COMPLETION TO SINGLE MESA VERDE. 11-12-79



CERTIFICATION

I hereby certify that the information contained herein is true and complete to the best of my knowledge and belief.

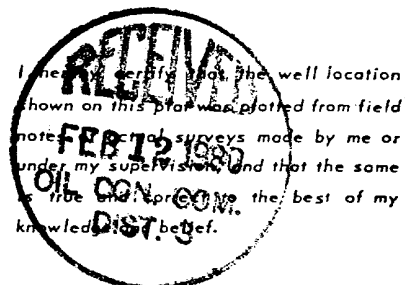
A. J. Luiso

Name
Drilling Clerk

Position
El Paso Natural Gas Co.

Company
November 19, 1979

Date



Date Surveyed

August 2, 1979

Registered in State of New Mexico and/or Land Surveyor's Office

Fred B. Ferris Jr.

Certification No.

3950