

5-4833

1-ND

1-D

1-F

Budget Bureau No. 42-R368.4
Approval expires 12-31-60.

Form 9-381a
(Feb. 1961)

(SUBMIT IN TRIPLICATE)

Land Office _____

Lease No. **SF-078896**

Unit _____

Mudge Federal

UNITED STATES
DEPARTMENT OF THE INTERIOR
GEOLOGICAL SURVEY

			X

SUNDRY NOTICES AND REPORTS ON WELLS

NOTICE OF INTENTION TO DRILL.....	X	SUBSEQUENT REPORT OF WATER SHUT-OFF.....
NOTICE OF INTENTION TO CHANGE PLANS.....		SUBSEQUENT REPORT OF SHOOTING OR ACIDIZING.....
NOTICE OF INTENTION TO TEST WATER SHUT-OFF.....		SUBSEQUENT REPORT OF ALTERING CASING.....
NOTICE OF INTENTION TO RE-DRILL OR REPAIR WELL.....		SUBSEQUENT REPORT OF RE-DRILLING OR REPAIR.....
NOTICE OF INTENTION TO SHOOT OR ACIDIZE.....		SUBSEQUENT REPORT OF ABANDONMENT.....
NOTICE OF INTENTION TO PULL OR ALTER CASING.....		SUPPLEMENTARY WELL HISTORY.....
NOTICE OF INTENTION TO ABANDON WELL.....		

RECEIVED
FEB 24 1961
U. S. GEOLOGICAL SURVEY
FARMINGTON, NEW MEXICO

(INDICATE ABOVE BY CHECK MARK NATURE OF REPORT, NOTICE, OR OTHER DATA)

February 22, 1961

Well No. #1 is located 990 ft. from N line and 990 ft. from E line of sec. 30

NE 1/4 NE 1/4 Sec. 30 27N 11W NMPM
(1/4 Sec. and Sec. No.) (Twp.) (Range) (Meridian)

Basin Dakota San Juan New Mexico
(Field) (County or Subdivision) (State or Territory)

The elevation of the derrick floor above sea level is 6180 ft. G.L.

RECEIVED
FEB 27 1961
OIL CON. COM.
DIST. 3

DETAILS OF WORK

(State names of and expected depths to objective sands; show sizes, weights, and lengths of proposed casings; indicate mudding jobs, cementing points, and all other important proposed work)

Propose to drill with rotary tools to an approximate depth of 6550 feet or to test the Dakota formation. Casing program will be as follows:

10 3/4" 32.75# surface set at approximately 300' with 250 sx cement.
5 1/2" 15.50# set at total depth with 350 sx cement, or cement to cover Gallup formation.

A. D. V. Tool will be set for the protection of the Pictured Cliffs formation.

Will perforate and sand-water frac the Dakota formation.

I understand that this plan of work must receive approval in writing by the Geological Survey before operations may be commenced.

Company Southwest Production Company

Address 162 Petr. Center Bldg.,
Farmington, New Mexico

Original signed by
Carl W. Smith
By _____
Title Production Superintendent

NUMBER OF COPIES RECEIVED	
DISTRIBUTION	
SANTA FE	
FILE	
U.S.G.S.	
LAND OFFICE	
TRANSPORTER	OIL GAS
PRORATION OFFICE	
OPERATOR	

NEW MEXICO OIL CONSERVATION COMMISSION
WELL LOCATION AND ACREAGE DEDICATION PLAT
 SEE INSTRUCTIONS FOR COMPLETING THIS FORM ON THE REVERSE SIDE

FORM C-128
 Revised 5/1/57

SECTION A

Operator SOUTHWEST PRODUCTION COMPANY		Lease Judge Federal SF-078896		Well No. #1
Unit Letter A	Section 30	Township 27 NORTH	Range 11 WEST	County SAN JUAN
Actual Footage Location of Well: 990 feet from the NORTH line and 990 feet from the EAST line				
Ground Level Elev. 6180.0	Producing Formation Dakota	Pool Basin Dakota	Dedicated Acreage: 1/320 Acres	


Ref: GLO plat dated 19 July 1915

1. Is the Operator the only owner in the dedicated acreage outlined on the plat below? YES NO ("Owner" means the person who has the right to drill into and to produce from any pool and to appropriate the production either for himself or for himself and another. (65-3-29 (e) NMSA 1935 Comp.)

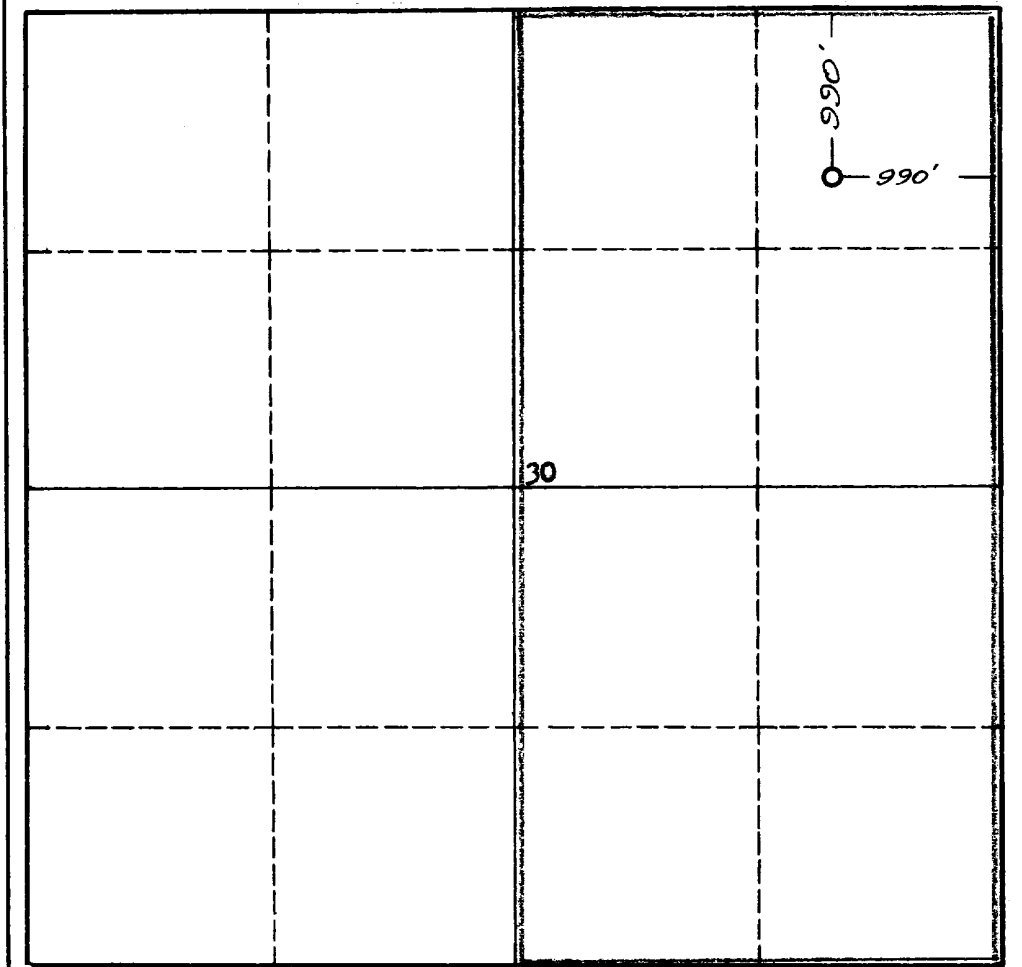
2. If the answer to question one is "no," have the interests of all the owners been consolidated by communitization agreement or otherwise? YES NO . If answer is "yes," Type of Consolidation _____

3. If the answer to question two is "no," list all the owners and their respective interests below:

Owner	Land Description



SECTION B



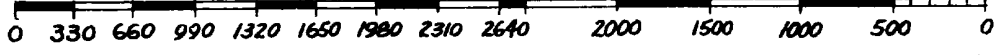
CERTIFICATION

I hereby certify that the information in SECTION A above is true and complete to the best of my knowledge and belief.

Name	Original signed by Carl W. Smith
Position	Production Supt.
Company	Southwest Production Co.
Date	2/22/61

I hereby certify that the well location shown on the plat in SECTION B was plotted from field notes of actual surveys made by me or under my supervision, and that the same is true and correct to the best of my knowledge and belief.

Date Surveyed	21 February 1961
Registered Professional Engineer and/or Land Surveyor	<i>James P. Leese</i> James P. Leese
Certificate No.	1463



INSTRUCTIONS FOR COMPLETION OF FORM C-128

1. Operator shall furnish and certify to the information called for in Section A.
 2. Operator shall outline the dedicated acreage for *both* oil and gas wells on the plat in Section B.
 3. A registered professional engineer or land surveyor registered in the State of New Mexico or approved by the Commission shall show on the plat the location of the well and certify this information in the space provided.
 4. All distances shown on the plat must be from the outer boundaries of the Section.
 5. If additional space is needed for listing owners and their respective interests as required in question 3 of Section A, please use space below.
-