

**NEW MEXICO OIL CONSERVATION COMMISSION**  
**Santa Fe, New Mexico**

Form C-101  
 Revised (12/1/55)

**NOTICE OF INTENTION TO DRILL**

Notice must be given to the District Office of the Oil Conservation Commission and approval obtained before drilling or recompletion begins. If changes in the proposed plan are considered advisable, a copy of this notice showing such changes will be returned to the sender. Submit this notice in **QUINTUPLICATE**. One copy will be returned following approval. See additional instructions in Rules and Regulations of the Commission. **If State Land submit 6 Copies Attach Form G-128 in original state to first 3 copies of form C-101**

**Farmington, New Mexico**  
 (Place)

**November 27, 1962**  
 (Date)

OIL CONSERVATION COMMISSION  
 SANTA FE, NEW MEXICO

Gentlemen:

You are hereby notified that it is our intention to commence the Drilling of a well to be known as  
**El Paso Natural Gas Company**

**Blanco Development 27-9**  
 (Lease)

Well No. **5**, in **B** The well is

located **960** feet from the **North** line and **1640** feet from the **East** line of Section **2** T. **27N**, R. **9W**, NMPM.

(GIVE LOCATION FROM SECTION LINE) **Blanco Mesa Verde** Pool, **San Juan** County

If State Land the Oil and Gas Lease is No. **E-1200-1**

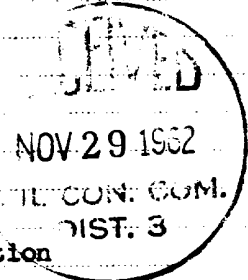
If patented land the owner is

Address

We propose to drill well with drilling equipment as follows: **Mud drill with rotary tools thru the Mesa Verde formation.**

The status of plugging bond is **Statewide**

Drilling Contractor



We intend to complete this well in the **Mesa Verde formation** formation at an approximate depth of **4687** feet.

**CASING PROGRAM**

We propose to use the following strings of Casing and to cement them as indicated:

| Size of Hole | Size of Casing | Weight per Foot | New or Second Hand | Depth | Feet Cement |
|--------------|----------------|-----------------|--------------------|-------|-------------|
| 15"          | 10 3/4"        | 32.75#          | New                | 120   | 115         |
| 8 3/4"       | 7"             | 20#             | New                | 4417' | 350         |
| 6 1/4"       | 4 1/2"         | 10.5#           | New                | 4687  | 70          |

If changes in the above plans become advisable we will notify you in advance.

**ADDITIONAL INFORMATION** (If recompletion give full details of proposed plan of work.)

**Possible producing zones in the Mesa Verde formation will be perforated and fractured.**

**The N/2 of Section 2 is dedicated to this well.**

Approved 11-29-62 19. 62  
 Except as follows:

In witness whereof,  
**El Paso Natural Gas Company**  
 Company or Operator  
 By H. E. McAnally  
 Position **Petroleum Engineer**  
 Send Communications regarding well to  
 Name **E. S. Oberly**  
 Address **Box 990, Farmington, New Mexico**

OIL CONSERVATION COMMISSION  
 By Emory James

Well Location and Acreage Dedication Plat

Section A.

Date **NOVEMBER 26, 1962**

Operator **EL PASO NATURAL GAS COMPANY** Lease **BLANCO DEVELOPMENT 27-9 E-1200-1**  
 Well No. **5** Unit Letter **B** Section **2** Township **27-N** Range **9-W** NMPM  
 Located **960** Feet From **NORTH** Line **1640** Foot From **EAST** Line  
 County **SAN JUAN** G. L. Elevation **6080** Dedicated Acreage **319** Acres  
 Name of Producing Formation **MESA VERDE** Pool **BLANCO MESA VERDE**

1. Is the Operator the only owner in the dedicated acreage outlined on the plat below?  
 Yes **XX** No
2. If the answer to question one is "no", have the interests of all the owners been consolidated by communication agreement or otherwise? Yes No If answer is "yes", Type of Consolidation
3. If the answer to question two is "no", list all the owners and their respective interests below:

Owner

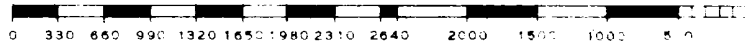
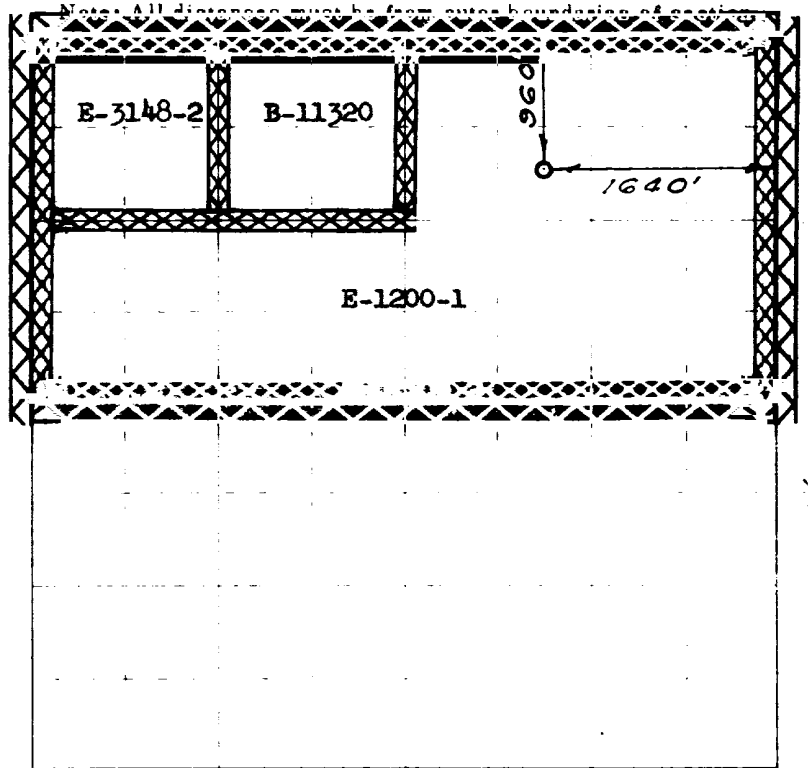
Land Description



Section B.

This is to certify that the information in Section A above is true and complete to the best of my knowledge and belief.

**El Paso Natural Gas Company**  
 (Operator)  
**ORIGINAL SIGNED H.E. McANALLY**  
 (Representative)  
**Box 990**  
 (Address)  
**Farmington, New Mexico**



Scale 4 inches equal 1 mile

This is to certify that the above plat was prepared from field notes of actual surveys made by me or under my supervision and that the same are true and correct to the best of my knowledge and belief.

(Seal)

Date Surveyed **NOVEMBER 14, 1962**

Farmington, New Mexico

*Russell H. McCreese*  
 Registered Professional Engineer and/or Land Surveyor