



IN REPLY REFER TO:

UNITED STATES
DEPARTMENT OF THE INTERIOR
GEOLOGICAL SURVEY

P. O. Box 965
Farmington, New Mexico

July 11, 1955

Angel Peak Oil Company
Burt Building
Dallas, Texas

Re: Santa Fe Oil 7017b

Gentlemen:

Receipt is acknowledged of your "Notice of Intention to Drill" dated July 6, 1955 covering your well No. 19 Angel Peak in SE¹ of sec. 12, T. 28 N., R. 11 W., N. M. P. M., San Juan County, New Mexico, Fulcher-Kuts pool.

Your proposed work is hereby approved subject to compliance with the provisions of the "Oil and Gas Operating Regulations" revised May 25, 1942, a copy of which will be sent to you on request, and subject to the following conditions:


1. Drilling operations so authorized are subject to the attached sheet for general conditions of approval.
2. Furnish copies of all logs.

Very truly yours,

1955 JUL 11 P. T. McGRATH

P. T. McGrath
District Engineer

PTMcGrath:as



UNITED STATES
DEPARTMENT OF THE INTERIOR
GEOLOGICAL SURVEY



Washington, D.C.
February 1, 1907

Mr. J. H. ...

Dear Sir:

...

...

...

...


...

...

...

...

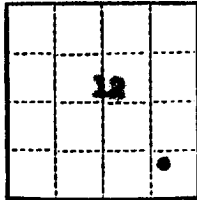
...



ILLEGIBLE

Form 9-331a
(Feb. 1951)

Budget Bureau 42-R358.3.
Approval expires 12-31-55.



(SUBMIT IN TRIPLICATE)

UNITED STATES
DEPARTMENT OF THE INTERIOR
GEOLOGICAL SURVEY

Land Office

San Juan

1951
Proposed Commenced Unit
Unit 12, Section 12, T28N,
R10W, Angel Peak 417 C.
Lease of 190178
Unit Section 7, T28N, R10W,
Congress Oil Co. lease
of 190178, San Juan
County, New Mexico

SUNDRY NOTICES AND REPORTS ON WELLS

NOTICE OF INTENTION TO DRILL		SUBSEQUENT REPORT OF WATER SHUT-OFF	
NOTICE OF INTENTION TO CHANGE PLANS		SUBSEQUENT REPORT OF SHOOTING OR ACIDIZING	
NOTICE OF INTENTION TO TEST WATER SHUT-OFF		SUBSEQUENT REPORT OF ALTERING CASING	
NOTICE OF INTENTION TO RE-DRILL OR REPAIR WELL		SUBSEQUENT REPORT OF RE-DRILLING OR REPAIR	
NOTICE OF INTENTION TO SHOOT OR ACIDIZE		SUBSEQUENT REPORT OF ABANDONMENT	
NOTICE OF INTENTION TO PULL OR ALTER CASING		SUPPLEMENTARY WELL HISTORY	
NOTICE OF INTENTION TO ABANDON WELL			

(INDICATE ABOVE BY CHECK MARK NATURE OF REPORT, NOTICE, OR OTHER DATA)

July 6, 1955

Well No. 12 is located 990 ft. from [S] line and 990 ft. from [E] line of sec. 12
of Fractional Sec. 12, T28N R10W S. W. 1. N.
(1/4 Sec. and Sec. No.) (Twp.) (Range) (Meridian)
Palo Alto (San Juan County) New Mexico
(Field) (County or Subdivision) (State or Territory)

The elevation of the derrick floor above sea level is 7400 ft.

DETAILS OF WORK

(State names of and expected depths to objective sands; show sizes, weights, and lengths of proposed casings; indicate mudding jobs, cementing points, and all other important proposed work)

First in sand to be entered will be approximately 1925'. Total well will be approximately 1925'.

will be using 1 1/2" of 3 1/2" 1-55 cemented to surface.

1925' of 3 1/2" 1-55 cemented with 100 sacks.

Rotary tools will be employed from surface to top of pay sand.

Cable tools will be employed from top of pay to TD.

The well will be sand oil fraced in an effort to

stimulate production.

I understand that this plan of work must receive approval in writing by the Geological Survey before operations may be commenced.

Company

AMERICAN OIL COMPANY

Address

1000 N. 10th St.

Albuquerque, N.M.

By

L. A. Munnish

Title

Jr. Petroleum Engineer

