



UN"
DEPARTM'



IN REPLY REFER TO:

UNITED STATES
DEPARTMENT OF THE INTERIOR
GEOLOGICAL SURVEY
P. O. Box 965
Farmington, New Mexico

October 10, 1955

Kuts Canon Oil & Gas Co.
U.S. National Bank Building
Denver, Colorado

Re: Santa Fe 047039(b)

Gentlemen:

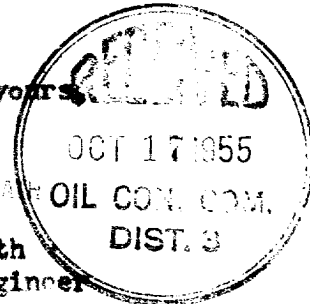
Receipt is acknowledged of your "Notice of Intention to Drill" dated October 5, 1955 covering your well No. 3-J Kuts in NE 1/4 SW 1/4 sec. 8, T. 28 N., R. 10 W., N. M. T. M., San Juan County, New Mexico, Fulcher-Kuts pool.

Your proposed work is hereby approved subject to compliance with the provisions of the "Oil and Gas Operating Regulations" revised May 25, 1942, a copy of which will be sent to you on request, and subject to the following conditions:

1. Drilling operations so authorized are subject to the attached sheet for general conditions of approval.
2. Furnish copies of all logs.

Very truly yours,

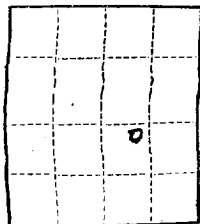
P. T. McGrath
District Engineer



PTMcGrath:ac

UNITED STATES
DEPARTMENT OF THE INTERIOR
BUREAU OF LAND MANAGEMENT





(SUBMIT IN TRIPLICATE)

UNITED STATES
DEPARTMENT OF THE INTERIOR
GEOLOGICAL SURVEY

Land Office Santa Fe
Lease No. 017099-67
Unit _____

SUNDRY NOTICES AND REPORTS ON WELLS

| | | | |
|--|-------------------------------------|--|--------------------------|
| NOTICE OF INTENTION TO DRILL | <input checked="" type="checkbox"/> | SUBSEQUENT REPORT OF WATER SHUT-OFF | <input type="checkbox"/> |
| NOTICE OF INTENTION TO CHANGE PLANS | <input type="checkbox"/> | SUBSEQUENT REPORT OF SHOOTING OR ACIDIZING | <input type="checkbox"/> |
| NOTICE OF INTENTION TO TEST WATER SHUT-OFF | <input type="checkbox"/> | SUBSEQUENT REPORT OF ALTERING CASING | <input type="checkbox"/> |
| NOTICE OF INTENTION TO RE-DRILL OR REPAIR WELL | <input type="checkbox"/> | SUBSEQUENT REPORT OF RE-DRILLING OR REPAIR | <input type="checkbox"/> |
| NOTICE OF INTENTION TO SHOOT OR ACIDIZE | <input type="checkbox"/> | SUBSEQUENT REPORT OF ABANDONMENT | <input type="checkbox"/> |
| NOTICE OF INTENTION TO PULL OR ALTER CASING | <input type="checkbox"/> | SUPPLEMENTARY WELL HISTORY | <input type="checkbox"/> |
| NOTICE OF INTENTION TO ABANDON WELL | <input type="checkbox"/> | | |

(INDICATE ABOVE BY CHECK MARK NATURE OF REPORT, NOTICE, OR OTHER DATA)

Well No. 17-22 is located 1210 ft. from [S] line and 1390 ft. from [E] line of sec 8
1.2.3.4 Section 8, 20N, 10W Range
(1/4 Sec. and Sec. No.) (Twp.) (Range) (Meridian)
Fletcher Kuta Canyon San Juan New Mexico
(Field) (County or Subdivision) (State or Territory)

The elevation of the derrick floor above sea level is 5220.9 ft.

DETAILS OF WORK

(State names of and expected depths to objective sands; show sizes, weights, and lengths of proposed casings; indicate mudding jobs, cementing points, and all other important proposed work)

Pictured Cliff sand well. Approximate depth 2000 feet. Set 95 feet, 3 5/8" new surface pipe cemented top to bottom. Drill with rotary to top of PC sand, set 2 1/2" 155, 14 lb casing, cement with 100 sacks. Drill thru PC sand with cable tools. Sand-free with 10,000 gallons oil and 10,000 lbs sand. Set 1" tubing to complete. Smith Drilling Co., contractors.

COMPANY KUTZ CANYON OIL AND GAS COMPANY

Well Name & No. 3-J Lease No. 33.047039-B

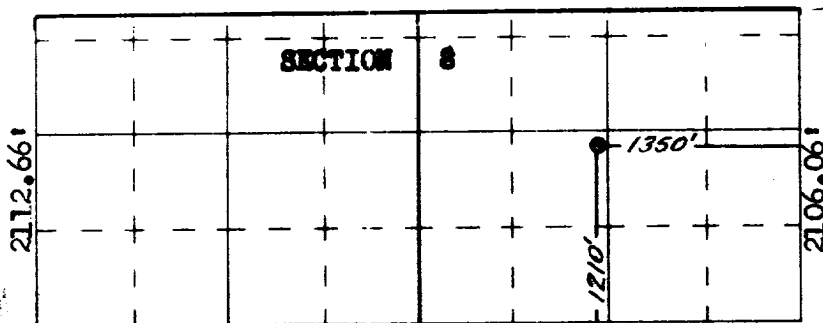
Location 1210' FROM THE SOUTH LINE AND 1350' FROM THE EAST LINE

Being in NE SW SE

Sec. 8, T 28 N., R 10 W., N.M.P.M., SAN JUAN COUNTY, NEW MEXICO

Ground Elevation 5820.9 UNGRADED GROUND.


RECEIVED
OCT 17 1955
OIL CON. COM.
DIST. 3



Scale -- 4 inches equals 1 mile

Surveyed 27 SEPTEMBER, 1955

This is to certify that the above plat was prepared from field notes of actual surveys made by me or under my supervision and that the same are true and correct to the best of my knowledge and belief.



James P. Leary
JAMES P. LEARY
REGISTERED LAND SURVEYOR
N. MEX. REG. NO. 1443