

NEW MEXICO OIL CONSERVATION COMMISSION  
WELL LOCATION AND ACREAGE DEDICATION PLAT

Form No. 1-12  
Supersedes 1-128  
Effective 1-1-65

All distances must be from the outer boundaries of the Section

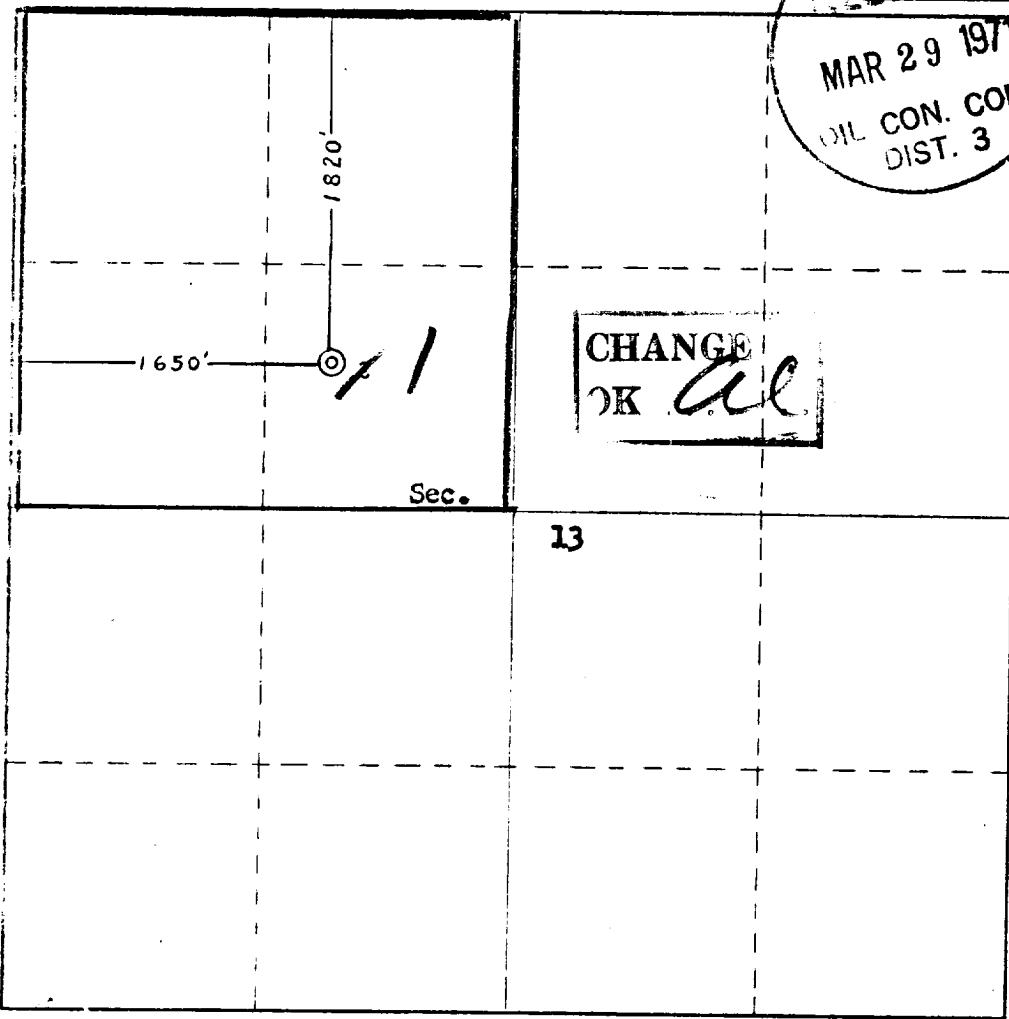


Chaparral Oil & Gas Co.			Lease Christie		Well No. #1
Section F	Range 13	Township 28N	Range 11W	County San Juan	
Antenna and location of Well: 1620 feet from the North line and 1650 feet from the West line					
Ground surface elev. 5814 Gr	Producing formation Pictured Cliffs	Pool Fulcher - Kutz	Dedicated Acreage 160 Acres		

1. Outline the acreage dedicated to the subject well by colored pencil or hachure marks on the plat below.
2. If more than one lease is dedicated to the well, outline each and identify the ownership thereof (both as to working interest and royalty).
3. If more than one lease of different ownership is dedicated to the well, have the interests of all owners been consolidated by communitization, unitization, force-pooling, etc?

☐ Yes ☐ No If answer is "yes," type of consolidation \_\_\_\_\_

If answer is "no," list the owners and tract descriptions which have actually been consolidated (use reverse side of this form if necessary.) \_\_\_\_\_

No allowable will be assigned to the well until all interests have been consolidated (by communitization, unitization, forced-pooling, or otherwise) or until a non-standard unit, eliminating such interests, has been approved by the Commission.



CERTIFICATION

I hereby certify that the information contained herein is true and complete to the best of my knowledge and belief.

Name: Joe C. Faves  
Position: Vice President  
Company: Chaparral Oil & Gas  
Date: March 18, 1971

I hereby certify that the well location shown on this plat was plotted from field notes of actual surveys made by me or under my supervision, and that the same is true and correct to the best of my knowledge and belief.

Date: March 16, 1971  
Plotted by: Fred B. Kutz  
and: Fred B. Kutz  
Certified: 3950

