



TONEY ANAYA
GOVERNOR

STATE OF NEW MEXICO
ENERGY AND MINERALS DEPARTMENT
OIL CONSERVATION DIVISION

January 8, 1986

POST OFFICE BOX 2088
STATE LAND OFFICE BUILDING
SANTA FE, NEW MEXICO 87501
(505) 827-5800

Meridian Oil
P. O. Box 4289
Farmington, New Mexico 87499

Attention: G. W. Brink

Administrative Order NSL-2212

Gentlemen:

Reference is made to your application for a non-standard location for the El Paso Natural Gas Company Hancock A No. 1R well to be located 1860 feet from the North line and 1210 feet from the East line of Section 35, Township 28 North, Range 9 West, NMPM, Blanco Mesaverde Pool, San Juan County, New Mexico. The E/2 of said Section 35 shall be dedicated to the well.

By authority granted me under the provisions of Rule 104 F(I), the above-described unorthodox location is hereby approved.

Sincerely,

R. L. STAMETS, DIRECTOR

RLS/DC/dr

cc: ✓ Oil Conservation Division - Aztec
Bureau of Land Management - Farmington

RECEIVED
JAN 15 1986
OIL CON. DIV.
DIST. 3

no card
1-16-86



STATE OF NEW MEXICO
ENERGY AND MINERALS DEPARTMENT
OIL CONSERVATION DIVISION
AZTEC DISTRICT OFFICE

1000 RIO BRAZOS ROAD
AZTEC, NEW MEXICO 87410
(505) 334-6178

OIL CONSERVATION DIVISION
BOX 2088
SANTA FE, NEW MEXICO 87501

DATE 12-27-85

RE: Proposed MC _____
Proposed DHC _____
Proposed NSL X _____
Proposed SWD _____
Proposed WFX _____
Proposed PMX _____

Gentlemen:

I have examined the application dated 12-11-85
for the EPNG Co. Hancock A' #1R H-35-28N-9W
Operator Lease and Well No. Unit, S-T-R

and my recommendations are as follows:

Approve

Yours truly,

Emmanuel

MERIDIAN OIL

December 11, 1985

Mr. Richard Stamets
New Mexico Oil Conservation Division
Post Office Box 2088
Santa Fe, New Mexico 87501

Dear Mr. Stamets:

This is a request for administrative approval for an unorthodox gas well location in the Blanco Mesa Verde Pool.

It is intended to locate the El Paso Natural Gas Company's Hancock A #1R at 1860' from the North line and 1210' from the East line of Section 35, T-28-N, R-9-W, San Juan County, New Mexico.

Extremely rough terrain in the form of steep cliffs makes it impossible to build an orthodox location in the northeast quarter of this section.

A copy of this application is being submitted to all offset operators by certified mail with a request that they furnish your Santa Fe office with a Waiver of Objection, and return one copy to this office.

Plats showing the proposed well location and the terrain in Section 35, along with an ownership plat, are attached.

Sincerely yours,


G. W. Brink
Project Drilling Engineer

encl.

RECEIVED
DEC 11 1985
OIL CON. DIV.
DET. 3

WAIVER

_____ hereby waives objection to El Paso Natural Gas Company's application for an unorthodox location for their Hancock A #1R as proposed above.

By: _____

Date: _____

cc: Tenneco Oil
Northwest Pipeline

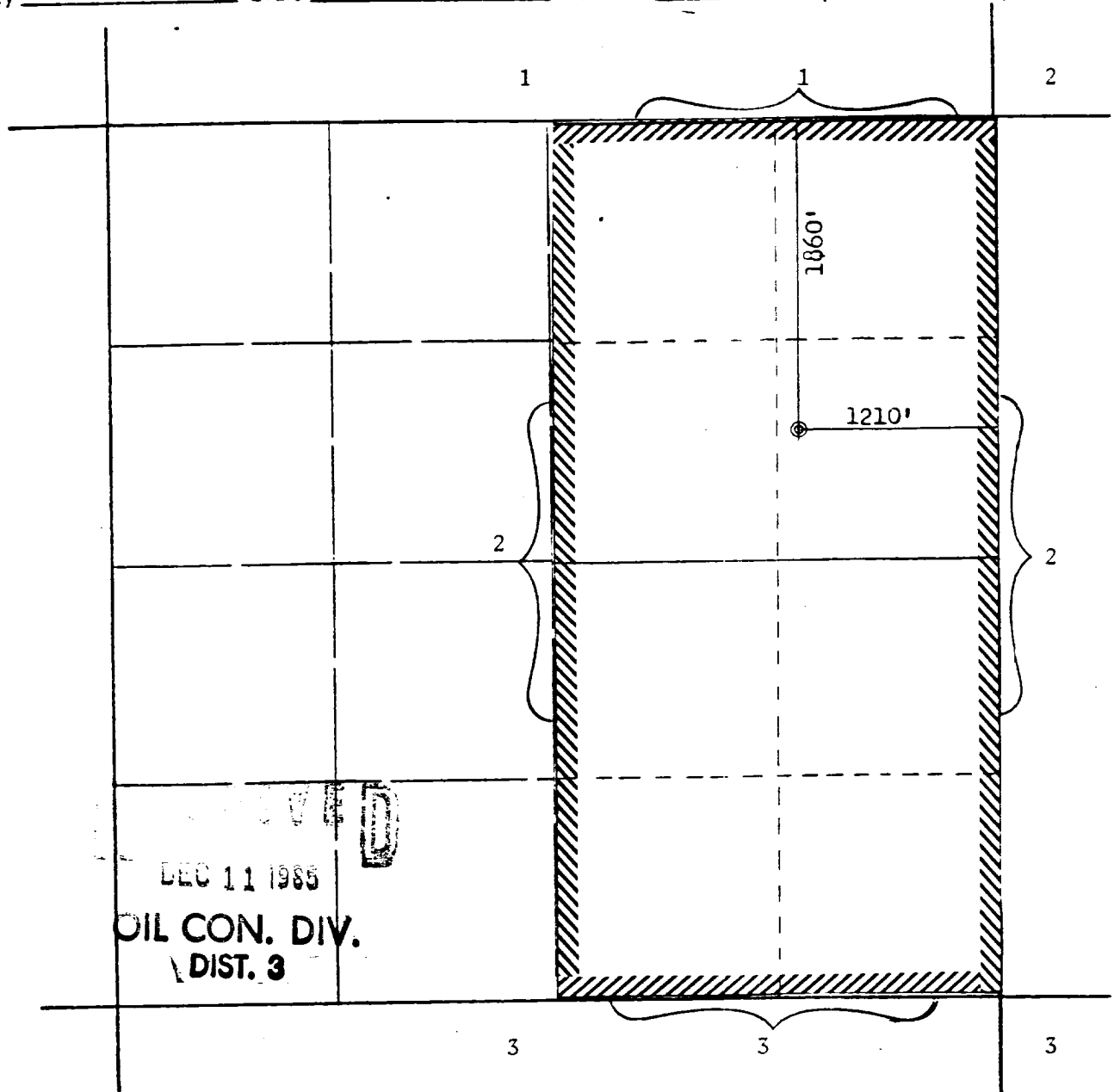
EL PASO NATURAL GAS COMPANY

Well Name Hancock A #1R. Blanco MV

Footage----- 1860' FNL, 1210' FEL

APPLICATION FOR NON-STANDARD LOCATION

County San Juan State New Mexico Section 35 Township 28N Range 9W



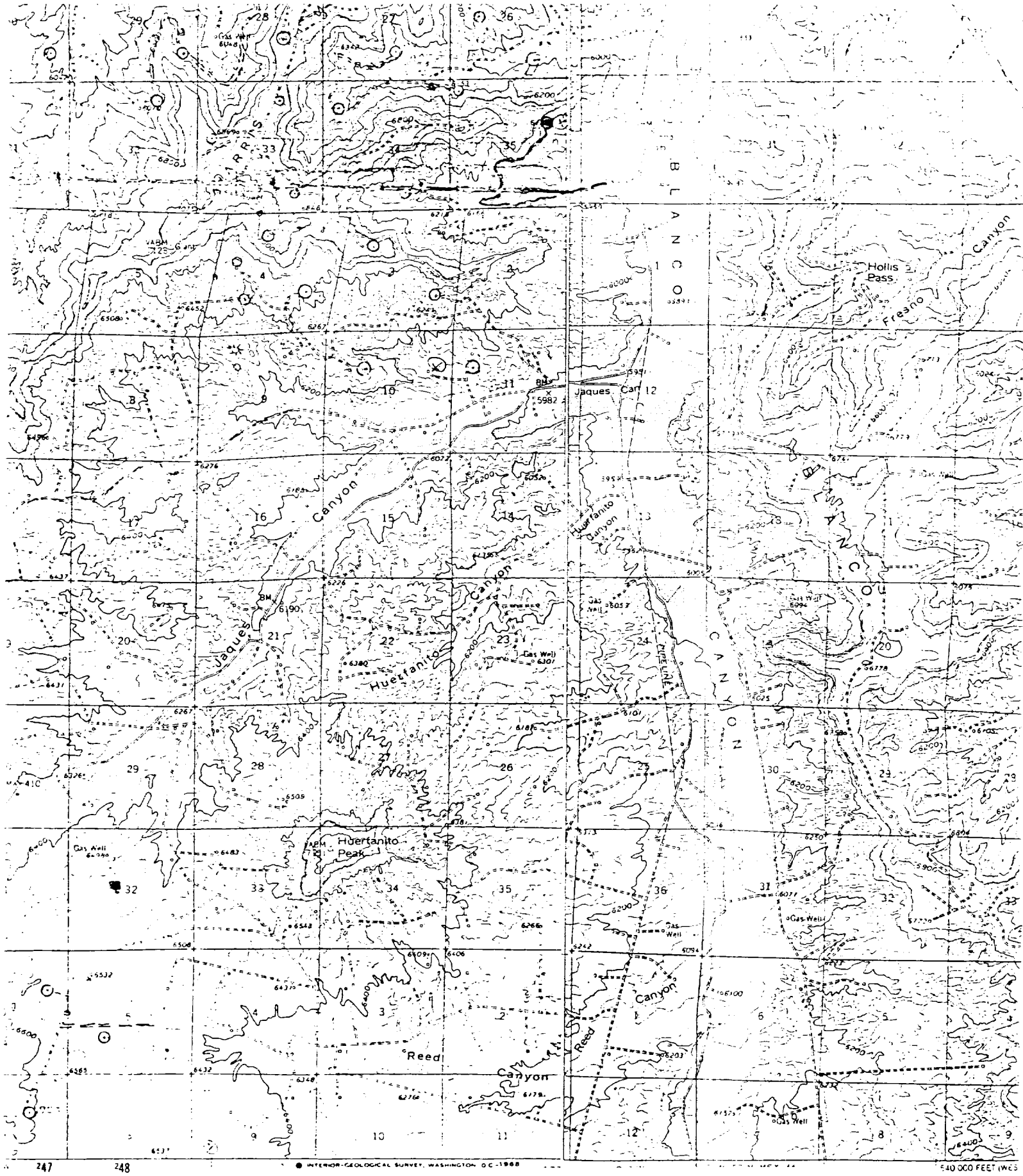
REMARKS:

(1) El Paso Natural Gas Company

(2) Tenneco Oil Company

(3) Northwest Pipeline Corporation

22



Vicinity Map for
 EL PASO NATURAL GAS CO. #1R HANCOCK "A"
 1860'FNL 1210'FEL Sec. 35-T28N-R9W
 SAN JUAN COUNTY, NEW MEXICO

NEW MEXICO OIL CONSERVATION COMMISSION
WELL LOCATION AND ACREAGE DEDICATION PLAT

Form C-102
Supersedes C-128
Effective 1-1-65

All distances must be from the outer boundaries of the Section.

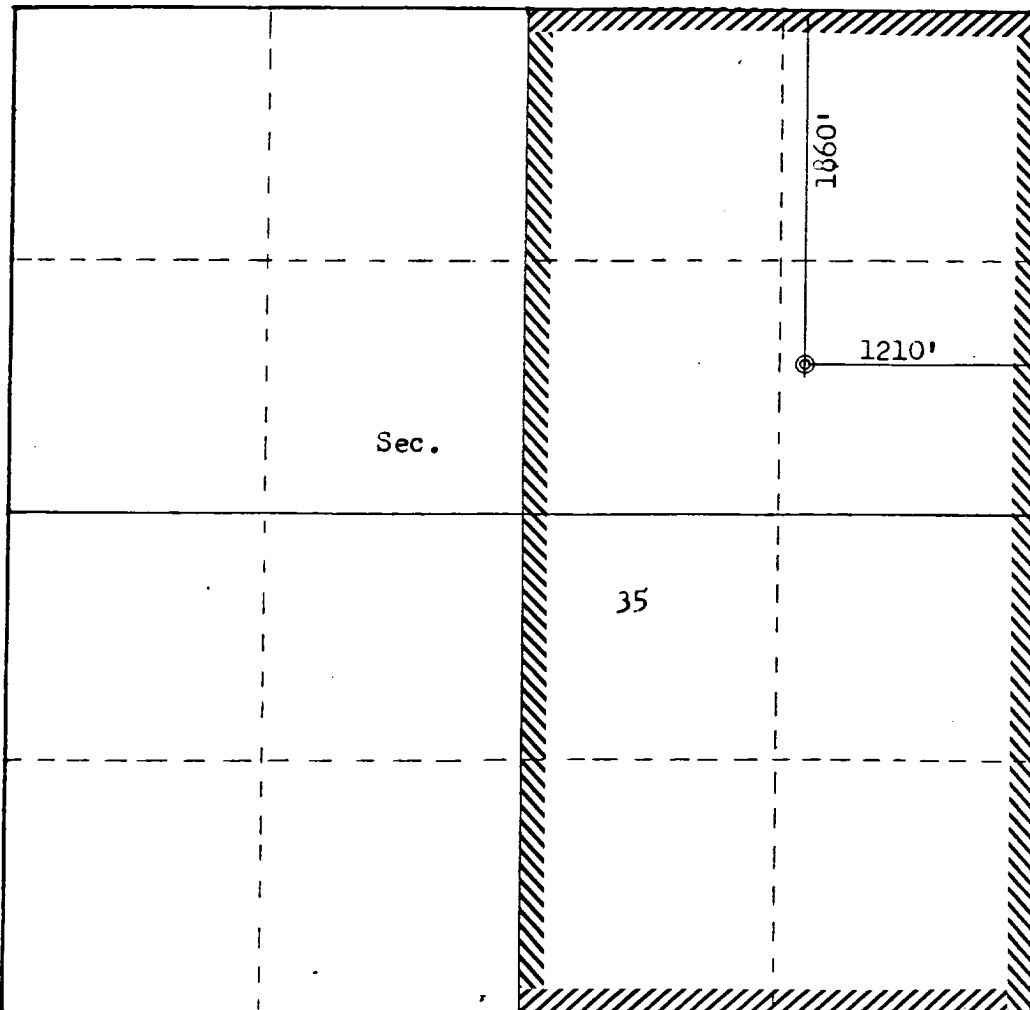
Operator EL PASO NATURAL GAS COMPANY			Lease HANCOCK "A" (NM 01209)		Well No. 1R
Unit Letter H	Section 35	Township 28N	Range 9W	County San Juan	
Actual Footage Location of Well: 1860 feet from the North line and 1210 feet from the East line					
Ground Level Elev: 6131	Producing Formation Mesa Verde		Pool Blanco		Dedicated Acreage: 320.15 Acres

1. Outline the acreage dedicated to the subject well by colored pencil or hatchure marks on the plat below.
2. If more than one lease is dedicated to the well, outline each and identify the ownership thereof (both as to working interest and royalty).
3. If more than one lease of different ownership is dedicated to the well, have the interests of all owners been consolidated by communitization, unitization, force-pooling, etc?

☐ Yes ☐ No If answer is "yes," type of consolidation _____

If answer is "no," list the owners and tract descriptions which have actually been consolidated. (Use reverse side of this form if necessary.) _____

No allowable will be assigned to the well until all interests have been consolidated (by communitization, unitization, forced-pooling, or otherwise) or until a non-standard unit, eliminating such interests, has been approved by the Commission.



Scale: 1"=1000'

CERTIFICATION

I hereby certify that the information contained herein is true and complete to the best of my knowledge and belief.

Name
Drilling Clerk
Position
El Paso Natural Gas
Company

Date

I hereby certify that the well location shown on this plat was plotted from field notes of actual surveys made by me or under my supervision, and that the same is true and correct to the best of my knowledge and belief.

Date Surveyed
November 23, 1985

Registered Professional Engineer
and Land Surveyor

Fred B. Kerr Jr.
Fred B. Kerr Jr.

Certificate No. **1050**