

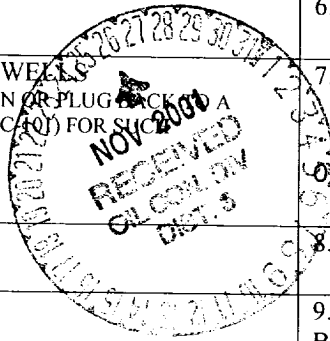
Submit 3 Copies To Appropriate District Office  
District I  
1625 N. French Dr., Hobbs, NM 88240  
District II  
811 South First, Artesia, NM 88210  
District III  
1000 Rio Brazos Rd., Aztec, NM 87410  
District IV  
1220 S. St. Francis Dr., Santa Fe, NM 87505

State of New Mexico  
Energy, Minerals and Natural Resources

OIL CONSERVATION DIVISION  
1220 South St. Francis Dr.  
Santa Fe, NM 87505

Form C-103  
Revised March 25, 1999

SUNDRY NOTICES AND REPORTS ON WELLS (DO NOT USE THIS FORM FOR PROPOSALS TO DRILL OR TO DEEPEN OR PLUG A WELL OR TO ABANDON A DIFFERENT RESERVOIR. USE "APPLICATION FOR PERMIT" (FORM C-100) FOR SUCH PROPOSALS.)		WELL API NO. 30-045-06976
1. Type of Well: Oil Well <input type="checkbox"/> Gas Well <input checked="" type="checkbox"/> Other <input type="checkbox"/>		5. Indicate Type of Lease STATE <input type="checkbox"/> FEE <input type="checkbox"/>
2. Name of Operator Amoco Production Company		6. State Oil & Gas Lease No.
3. Address of Operator P.O. Box 3092 Houston, Tx 77253		7. Lease Name or Unit Agreement Name: Gallegos Canyon Unit (Federal Well SF 078903 also filed on BLM form 3160-5)
4. Well Location Unit <u>Letter M</u> <u>990</u> feet from the <u>South</u> line and <u>990</u> feet from the <u>West</u> line Section <u>35</u> Township <u>28N</u> Range <u>12W</u> NMPM <u>San Juan</u> , County		8. Well No. 57
10. Elevation (Show whether DR, RKB, RT, GR, etc.) 6015' GR		9. Pool name or Wildcat Basin Fruitland Coal & Kutz PC, West



11. Check Appropriate Box to Indicate Nature of Notice, Report or Other Data	
NOTICE OF INTENTION TO: PERFORM REMEDIAL WORK <input type="checkbox"/> PLUG AND ABANDON <input type="checkbox"/> TEMPORARILY ABANDON <input type="checkbox"/> CHANGE PLANS <input type="checkbox"/> PULL OR ALTER CASING <input type="checkbox"/> MULTIPLE COMPLETION <input type="checkbox"/> OTHER: <u>DHC Fruitland Coal &amp; Pictured Cliffs</u> <input checked="" type="checkbox"/>	SUBSEQUENT REPORT OF: REMEDIAL WORK <input type="checkbox"/> ALTERING CASING <input type="checkbox"/> COMMENCE DRILLING OPNS. <input type="checkbox"/> PLUG AND ABANDONMENT <input type="checkbox"/> CASING TEST AND CEMENT JOB <input type="checkbox"/> OTHER: <input type="checkbox"/>

12. Describe proposed or completed operations. (Clearly state all pertinent details, and give pertinent dates, including estimated date of starting any proposed work). SEE RULE 1103. For Multiple Completions: Attach wellbore diagram of proposed completion or recompilation.

Amoco Production Company requests permission to re-enter the Kutz Picture Cliffs, West, frac the existing Basin Fruitland Coal and Downhole Commingle as per the attached procedure.

The Basin Fruitland Coal (71629) & Kutz Picture Cliffs, West (79680) pools are Pre-Approved for Downhole Commingling per NMOCD CASE NO.12520, ORDER NO. R-11567 effective 04/26/2001. Although the interest owners are not identical between these two pools, this same order established approval for subsequent applications for the downhole commingling of production in wellbores within the Gallegos Canyon Unit without notice to the unit interest owners, therefore, no additional notification is required prior to downhole commingling approval.

Production is proposed to be allocated based on a fixed rate percent. After the well work is complete and the Fruitland Coal is isolated we will run a 30-day test on the Pictured Cliffs. Based on this 30-day test period a fixed rate percent will be established from the PC. That production shall serve as a base for production subtracted from the total production for the commingled well. The balance of the production will be attributed to the Fruitland Coal.

Commingling Production Downhole in the subject well from the proposed pools will not reduce the value of the total remaining production.

I hereby certify that the information above is true and complete to the best of my knowledge and belief.

SIGNATURE Cherry Hlava TITLE Regulatory Analyst DATE 11/20/2001  
Type or print name Cherry Hlava Telephone No. 281-366-4081

(This space for State use)  
APPROVED BY STEVEN N. HAYDEN TITLE DEPUTY OIL & GAS INSPECTOR DATE NOV 26 2001  
Conditions of approval, if any:

District I  
1625 N. French Dr., Hobbs, NM 88240  
District II  
811 South First, Artesia, NM 88210  
District III  
1000 Rio Brazos Rd., Aztec, NM 87410  
District IV  
2040 South Pacheco, Santa Fe, NM 87505

State of New Mexico  
Energy, Minerals & Natural Resources Department

Form C-102  
Revised August 15, 2000

OIL CONSERVATION DIVISION  
2040 South Pacheco  
Santa Fe, NM 87505

Submit to Appropriate District Office  
State Lease - 4 Copies  
Fee Lease - 3 Copies

☐ AMENDED REPORT

WELL LOCATION AND ACREAGE DEDICATION PLAT

<sup>1</sup> API Number <b>30-045-06976</b>	<sup>2</sup> Pool Code <b>79680</b>	<sup>3</sup> Pool Name <b>Kutz Pictured Cliffs, West</b>
<sup>4</sup> Property Code <b>000570</b>	<sup>5</sup> Property Name <b>Gallegos Canyon Unit</b>	<sup>6</sup> Well Number <b>57</b>
<sup>7</sup> OGRID No. <b>000778</b>	<sup>8</sup> Operator Name <b>Amoco Production Company</b>	<sup>9</sup> Elevation <b>6015'</b>

<sup>10</sup> Surface Location

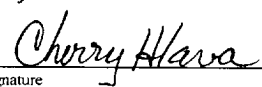
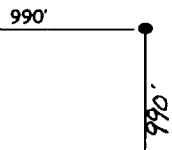
UL or lot no. <b>Unit M</b>	Section <b>35</b>	Township <b>28N</b>	Range <b>12W</b>	Lot Idn	Feet from the <b>990'</b>	North/South line <b>South</b>	Feet from the <b>990'</b>	East/West line <b>West</b>	County <b>San Juan</b>
--------------------------------	----------------------	------------------------	---------------------	---------	------------------------------	----------------------------------	------------------------------	-------------------------------	---------------------------

<sup>11</sup> Bottom Hole Location If Different From Surface

UL or lot no.	Section	Township	Range	Lot Idn	Feet from the	North/South line	Feet from the	East/West line	County
---------------	---------	----------	-------	---------	---------------	------------------	---------------	----------------	--------

<sup>12</sup> Dedicated Acres <b>160 Ac.</b>	<sup>13</sup> Joint or Infill	<sup>14</sup> Consolidation Code	<sup>15</sup> Order No.
---	-------------------------------	----------------------------------	-------------------------

NO ALLOWABLE WILL BE ASSIGNED TO THIS COMPLETION UNTIL ALL INTERESTS HAVE BEEN CONSOLIDATED OR A NON-STANDARD UNIT HAS BEEN APPROVED BY THE DIVISION

<sup>16</sup>				<sup>17</sup> OPERATOR CERTIFICATION <i>I hereby certify that the information contained herein is true and complete to the best of my knowledge and belief.</i>  Signature  Printed Name <b>Cherry Hlava</b>  Title <b>Regulatory Analyst</b>  Date <b>11/20/2001</b>
				<sup>18</sup> SURVEYOR CERTIFICATION <i>I hereby certify that the well location shown on this plat was plotted from field notes of actual surveys made by me or under my supervision, and that the same is true and correct to the best of my belief.</i>  Date of Survey  Signature and Seal of Professional Surveyor:   <b>ORIGINAL ON FILE</b>  Certificate Number

**District II**  
811 South First, Artesia, NM 88210  
**District III**  
1000 Rio Brazos Rd., Aztec, NM 87410  
**District IV**  
2040 South Pacheco, Santa Fe, NM 87505

OIL CONSERVATION DIVISION  
2040 South Pacheco  
Santa Fe, NM 87505

Submit to Appropriate District Office  
State Lease - 4 Copies  
Fee Lease - 3 Copies

☐ AMENDED REPORT

## WELL LOCATION AND ACREAGE DEDICATION PLAT

<sup>1</sup> API Number 30-045-06976		<sup>2</sup> Pool Code 71629	<sup>3</sup> Pool Name Basin Fruitland Coal
<sup>4</sup> Property Code 000570	<sup>5</sup> Property Name Gallegos Canyon Unit		<sup>6</sup> Well Number 57
<sup>7</sup> OGRID No. 000778	<sup>8</sup> Operator Name Amoco Production Company		<sup>9</sup> Elevation 6015'

## <sup>10</sup> Surface Location

Surface Location									
UL or lot no.	Section	Township	Range	Lot Idn	Feet from the	North/South line	Feet from the	East/West line	County
Unit M	35	28N	12W		990'	South	990'	West	San Juan

<sup>11</sup> Bottom Hole Location If Different From Surface

Bottom Hole Location if Different From Surface									
UL or lot no.	Section	Township	Range	Lot Idn	Feet from the	North/South line	Feet from the	East/West line	County

<sup>12</sup> Dedicated Acres 320 Ac.	<sup>13</sup> Joint or Infill	<sup>14</sup> Consolidation Code	<sup>15</sup> Order No.
--	-------------------------------	----------------------------------	-------------------------

NO ALLOWABLE WILL BE ASSIGNED TO THIS COMPLETION UNTIL ALL INTERESTS HAVE BEEN CONSOLIDATED OR A NON-STANDARD UNIT HAS BEEN APPROVED BY THE DIVISION

16				<p><b>17 OPERATOR CERTIFICATION</b> <i>I hereby certify that the information contained herein is true and complete to the best of my knowledge and belief.</i></p> <p><u>Cherry Hlava</u> Signature</p> <p><u>Cherry Hlava</u> Printed Name</p> <p><u>Regulatory Analyst</u> Title</p> <p><u>11/20/2001</u> Date</p>
				<p><b>18 SURVEYOR CERTIFICATION</b> <i>I hereby certify that the well location shown on this plat was plotted from field notes of actual surveys made by me or under my supervision, and that the same is true and correct to the best of my belief.</i></p> <p>_____ Date of Survey</p> <p>_____ Signature and Seal of Professional Surveyor:</p>
<p>990'</p> <p>990'</p>				<p><b>ORIGINAL ON FILE</b></p> <p>_____ Certificate Number</p>