



IN REPLY REFER TO:

UNITED STATES  
DEPARTMENT OF THE INTERIOR  
GEOLOGICAL SURVEY  
P. O. Box 965  
Farmington, New Mexico

July 18, 1955

R & S Drilling Company, Inc.  
Box 1818  
Farmington, New Mexico

Re: Santa Fe 078863

Gentlemen:

Receipt is acknowledged of your "Notice of Intention to Drill" dated July 15, 1955 covering your well No. 5 R & S in SW, sec. 32, T. 28 N., R. 11 W., N. M. Co. M., San Juan County, New Mexico, West Kutz pool. *ext*

Your proposed work is hereby approved subject to compliance with the provisions of the "Oil and Gas Operating Regulations" revised May 24, 1942, a copy of which will be sent to you on request, and subject to the following conditions:



1. Drilling operations so authorized are subject to the attached sheet for general conditions of approval.
2. Furnish copies of all logs.

Very truly yours,

W. L. Scott

P. T. McGrath  
District Engineer

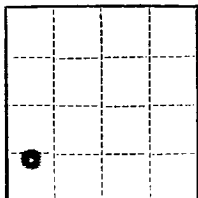
PTMcGrath:ao



05 FEB 77 Y.19.14 M1

STATE OF NEW YORK  
IN SENATE  
JANUARY 10, 1917.





(SUBMIT IN TRIPLICATE)

UNITED STATES  
DEPARTMENT OF THE INTERIOR  
GEOLOGICAL SURVEY

Land Office **Santa Fe**  
Lease No. **078863**  
Unit \_\_\_\_\_

**RECEIVED**  
**SUNDRY NOTICES AND REPORTS ON WELLS**  
JUL 15 1955

NOTICE OF INTENTION TO DRILL.....	<input checked="" type="checkbox"/>	U. S. GEOLOGICAL SURVEY FARMINGTON, NEW MEXICO
NOTICE OF INTENTION TO CHANGE PLANS.....		SUBSEQUENT REPORT OF WATER SHUT-OFF.....
NOTICE OF INTENTION TO TEST WATER SHUT-OFF.....		SUBSEQUENT REPORT OF SHOOTING OR ACIDIZING.....
NOTICE OF INTENTION TO RE-DRILL OR REPAIR WELL.....		SUBSEQUENT REPORT OF ALTERING CASING.....
NOTICE OF INTENTION TO SHOOT OR ACIDIZE.....		SUBSEQUENT REPORT OF RE-DRILLING OR REPAIR.....
NOTICE OF INTENTION TO PULL OR ALTER CASING.....		SUBSEQUENT REPORT OF ABANDONMENT.....
NOTICE OF INTENTION TO ABANDON WELL.....		SUPPLEMENTARY WELL HISTORY.....

(INDICATE ABOVE BY CHECK MARK NATURE OF REPORT, NOTICE, OR OTHER DATA)

**July 15**, 19**55**

Well No. **5** is located **905** ft. from **{N}** line and **900** ft. from **{E}** line of sec. **32**

**SE 1/4 Section 32** (1/4 Sec. and Sec. No.) **28N** (Twp.) **11W** (Range) **100W** (Meridian)  
**West Lutz** (Field) **San Juan** (County or Subdivision) **New Mexico** (State or Territory)


The elevation of the derrick floor above sea level is **6043** ft.

**DETAILS OF WORK**

(State names of and expected depths to objective sands; show sizes, weights, and lengths of proposed casings; indicate mudding jobs, cementing points, and all other important proposed work)

**Projected to Pictured Cliffs Formation with rotary tools**

**Proposed - 100' 8 5/8" surface casing - 50 sacks cement**  
**1860' 6 1/2" surface casing - 100 sacks cement**  
**1850' 1" tubing**



I understand that this plan of work must receive approval in writing by the Geological Survey before operations may be commenced.

Company **H & O DRILLING COMPANY, INC.**  
Address **P. O. BOX 1848**  
**Farmington**  
**New Mexico**  
By *[Signature]*  
Title **President**