



IN REPLY REFER TO:

UNITED STATES
DEPARTMENT OF THE INTERIOR
GEOLOGICAL SURVEY
P. O. Box 965
Farmington, New Mexico

November 7, 1955

R & G Drilling Company, Inc.
Box 1848
Farmington, New Mexico

Re: Santa Fe 078863

Gentlemen:

Receipt is acknowledged of your "Notice of Intention to Drill" dated November 1, 1955 covering your well No. 19 R & G in NW 1/4 sec. 28, T. 28 N., R. 11 W., N. M. P. M., San Juan County, New Mexico, West Kutz pool.

Your proposed work is hereby approved subject to compliance with the provisions of the "Oil and Gas Operating Regulations" revised May 25, 1942, a copy of which will be sent to you on request, and subject to the following conditions:



1. Drilling operations so authorized are subject to the attached sheet for general conditions of approval.
2. Furnish copies of all logs.

Very truly yours,

(Orig. Sgd.) P. T. McGrath



P. T. McGrath
District Engineer


PTMcGrath:ac



IN REPLY REFER TO

UNITED STATES
DEPARTMENT OF THE INTERIOR
BUREAU OF LAND MANAGEMENT





(SUBMIT IN TRIPLICATE)

UNITED STATES
DEPARTMENT OF THE INTERIOR
GEOLOGICAL SURVEY

Land Office Santa Fe

Lease No. 078863

Unit _____

SUNDRY NOTICES AND REPORTS ON WELLS

NOTICE OF INTENTION TO DRILL	<input checked="" type="checkbox"/>	SUBSEQUENT REPORT OF WATER SHUT-OFF	
NOTICE OF INTENTION TO CHANGE PLANS		SUBSEQUENT REPORT OF SHOOTING OR ACIDIZING	
NOTICE OF INTENTION TO TEST WATER SHUT-OFF		SUBSEQUENT REPORT OF ALTERING CASING	
NOTICE OF INTENTION TO RE-DRILL OR REPAIR WELL		SUBSEQUENT REPORT OF RE-DRILLING OR REPAIR	
NOTICE OF INTENTION TO SHOOT OR ACIDIZE		SUBSEQUENT REPORT OF ABANDONMENT	
NOTICE OF INTENTION TO PULL OR ALTER CASING		SUPPLEMENTARY WELL HISTORY	
NOTICE OF INTENTION TO ABANDON WELL			

(INDICATE ABOVE BY CHECK MARK NATURE OF REPORT, NOTICE, OR OTHER DATA)

November 1, 1955

Well No. 17 is located 950 ft. from N line and 1025 ft. from E line of sec. 28

N. 28 (1/4 Sec. and Sec. No.) 28N (Twp.) 11 (Range) N. 31. P. M. (Meridian)
West Kutz (Field) San Juan (County or Subdivision) New Mexico (State or Territory)

The elevation of the derrick floor above sea level is _____ ft.

DETAILS OF WORK

(State names of and expected depths to objective sands; show sizes, weights, and lengths of proposed casings; indicate mudding jobs, cementing points, and all other important proposed work)

Drill to Pictured Cliffs with Rotary tools - 1800 ft.

8 5/8" casing at 99' with 50 sacks.

5 1/2" casing at 1800' with 200 sacks.

I understand that this plan of work must receive approval in writing by the Geological Survey before operations may be commenced.

Company R & G DRILLING COMPANY, INC.

Address P. O. Box 1848

Farmington, New Mexico

By William H. Maxwell

Title President