

UNITED STATES
DEPARTMENT OF THE INTERIOR
BUREAU OF LAND MANAGEMENTFORM APPROVED
Budget Bureau No. 1004-0135
Expires: March 31, 1993**SUNDRY NOTICES AND REPORTS ON WELLS**Do not use this form for proposals to drill or to deepen or reentry to a different reservoir.
Use "APPLICATION FOR PERMIT -" for such proposals**SUBMIT IN TRIPLICATE**

1. Type of Well

☒ Oil Well ☐ Gas Well ☐ Other


2. Name of Operator

Dugan Production Corp.

3. Address and Telephone No.

P.O. Box 420, Farmington, NM 87499 (505) 325-1824

Location of Well (Footage, Sec., T., R., M., or Survey Description)

660' FNL & 660' FWL
Sec. 26, T28N, R15W, NMPM

5. Lease Designation and Serial No.

14-20-603-2015

6. If Indian, Allotted or Tribe Name

Navajo

7. If Unit or CA, Agreement Designation

8. Well Name and No.

Pet Inc. #1

9. API Well No.

30 045 07235

10. Field and Pool, or Exploratory Area

Ojo Gallup

11. County or Parish, State

San Juan, NM

12. CHECK APPROPRIATE BOX(S) TO INDICATE NATURE OF NOTICE, REPORT, OR OTHER DATA

TYPE OF SUBMISSION

- ☒ Notice of Intent
- ☐ Subsequent Report
- ☐ Final Abandonment Notice

TYPE OF ACTION

- ☒ Abandonment
- ☐ Recompletion
- ☐ Plugging Back
- ☐ Casing Repair
- ☐ Altering Casing
- ☒ Other Complete Fruitland Coal
- ☐ Change of Plans
- ☐ New Construction
- ☐ Non-Routine Fracturing
- ☐ Water Shut-Off
- ☐ Conversion to Injection
- ☐ Dispose Water

(Note: Report results of multiple completion on Well Completion or Recompletion Report and Log form.)

13. Describe Proposed or Completed Operations (Clearly state all pertinent details, and give pertinent dates, including estimated date of starting any proposed work. If well is directionally drilled, give subsurface locations and measured and true vertical depths for all markers and zones pertinent to this work.)*

Plan to plug well as follows:

1. Set cast iron bridge plug at 4300' (Gallup top at 4248').
2. Spot 100' Class B cement plug on top of bridge plug.
3. Perforate 50' below Mesaverde top (2042').
4. Place 150' Class B cement plug inside and outside casing.
5. Perforate at 600' (Pictured Cliffs top at 498').
6. Circulate cement to surface.

Complete Fruitland Coal at approximately 450'. Form C-102 is attached showing the acreage dedication.

14. I hereby certify that the foregoing is true and correct

Signed

John Alexander

Title

Vice-president

Date

7/17/2000

(This space for Federal or State office use)

Approved by

Title

Date

7/25/00

Conditions of approval, if any:

District I
PO Box 1980, Hobbs, NM 88241-1980
District II
811 South First, Artesia, NM 88210
District III
1000 Rio Brazos Rd., Aztec, NM 87410
District IV
2040 South Pacheco, Santa Fe, NM 87505

State of New Mexico
Energy, Minerals & Natural Resources Department

OIL CONSERVATION DIVISION
2040 South Pacheco
Santa Fe, NM 87505

Form C-102
Revised October 18, 1994
Instructions on back
Submit to Appropriate District Office
State Lease - 4 Copies
Fee Lease - 3 Copies

☐ AMENDED REPORT

WELL LOCATION AND ACREAGE DEDICATION PLAT

¹ API Number 30-045-07235	² Pool Code 71629	³ Pool Name Basin Fruitland Coal
⁴ Property Code 003804	⁵ Property Name Pet Inc.	⁶ Well Number 1
⁷ OGRID No. 006515	⁸ Operator Name Dugan Production Corp.	⁹ Elevation 5563'

¹⁰ Surface Location



UL or lot no. D	Section 26	Township 28N	Range 15W	Lot Idn	Feet from the 660	North/South line North	Feet from the 660	East/West line West	County San Juan
--------------------	---------------	-----------------	--------------	---------	----------------------	---------------------------	----------------------	------------------------	--------------------

¹¹ Bottom Hole Location If Different From Surface

UL or lot no.	Section	Township	Range	Lot Idn	Feet from the	North/South line	Feet from the	East/West line	County
---------------	---------	----------	-------	---------	---------------	------------------	---------------	----------------	--------

¹² Dedicated Acres 320	¹³ Joint or Infill	¹⁴ Consolidation Code	¹⁵ Order No.
--------------------------------------	-------------------------------	----------------------------------	-------------------------

NO ALLOWABLE WILL BE ASSIGNED TO THIS COMPLETION UNTIL ALL INTERESTS HAVE BEEN CONSOLIDATED OR
A NON-STANDARD UNIT HAS BEEN APPROVED BY THE DIVISION

DPC 14-20-603-2015 660' 660'					<p>¹⁷ OPERATOR CERTIFICATION <i>I hereby certify that the information contained herein is true and complete to the best of my knowledge and belief</i></p> <p> Signature John Alexander Printed Name Vice-President Title July 18, 2000</p>
	Section	26			<p>¹⁸ SURVEYOR CERTIFICATION <i>I hereby certify that the well location shown on this plat was plotted from field notes of actual surveys made by me or under my supervision, and that the same is true and correct to the best of my belief.</i></p> <p>September 26, 1961 Date of Survey</p> <p>Signature and Seal of Professional Surveyor</p> <p>Original signed by E. L. Potect Certificate Number 3084</p>