


1111-137

Box 487, Farmington, New Mexico

April 11, 1955

File: F-2095-966.51

Subject: Application for Non-Standard Gas Proration Unit West Kutz-Pictured Cliffs Field



Mr. W. B. Macey
New Mexico Oil Conservation Commission
P. O. Box 871
Santa Fe, New Mexico

Dear Sir:

In compliance with Order No. R-565, Rule 6B, Revised, application is hereby made for the approval of the formation of a non-standard gas proration unit, Gallagos Canyon Unit No. 37, 1594' from South and 1716' from West lines, Section 19, T-28-N, R-12-W, San Juan County, New Mexico.

Pan Am.

Legal description of the acreage involved is as follows: SW/4, Section 19, T-28-N, R-12-W. The entire quarter section consisting of 152.62 acres is unitized with Stanolind Oil and Gas Company as operator.

Attached is a plat showing acreage to be dedicated, well location, and offset ownership. Also attached is a mailing list of all operators notified by registered mail of our intentions to form a non-standard unit in accordance with applicable rules.

I hereby certify that the above and the attached are true and correct to the best of my knowledge, and that they comply with the rules and regulations of the Oil Conservation Commission of New Mexico.


Yours very truly,

L. O. Spear, Jr.
Field Superintendent

CCF:re

Attach.

cc: Mr. C. F. Bedford
Mr. C. L. Kelley




100-100000-100000

100-100000-100000

100-100000-100000

100-100000-100000
100-100000-100000
100-100000-100000



100-100000-100000
100-100000-100000
100-100000-100000

100-100000-100000

100-100000-100000
100-100000-100000
100-100000-100000
100-100000-100000



100-100000-100000
100-100000-100000
100-100000-100000
100-100000-100000

Handwritten signature or initials.

100-100000-100000
100-100000-100000
100-100000-100000
100-100000-100000

100-100000-100000
100-100000-100000
100-100000-100000
100-100000-100000



100-100000-100000
100-100000-100000

100-100000-100000
100-100000-100000

100-100000-100000
100-100000-100000

Mailing List of Operators Notified by Registered Mail of Our
Intention to Form a Non-Standard Unit in Compliance with
New Mexico Oil Conservation Commission Rules

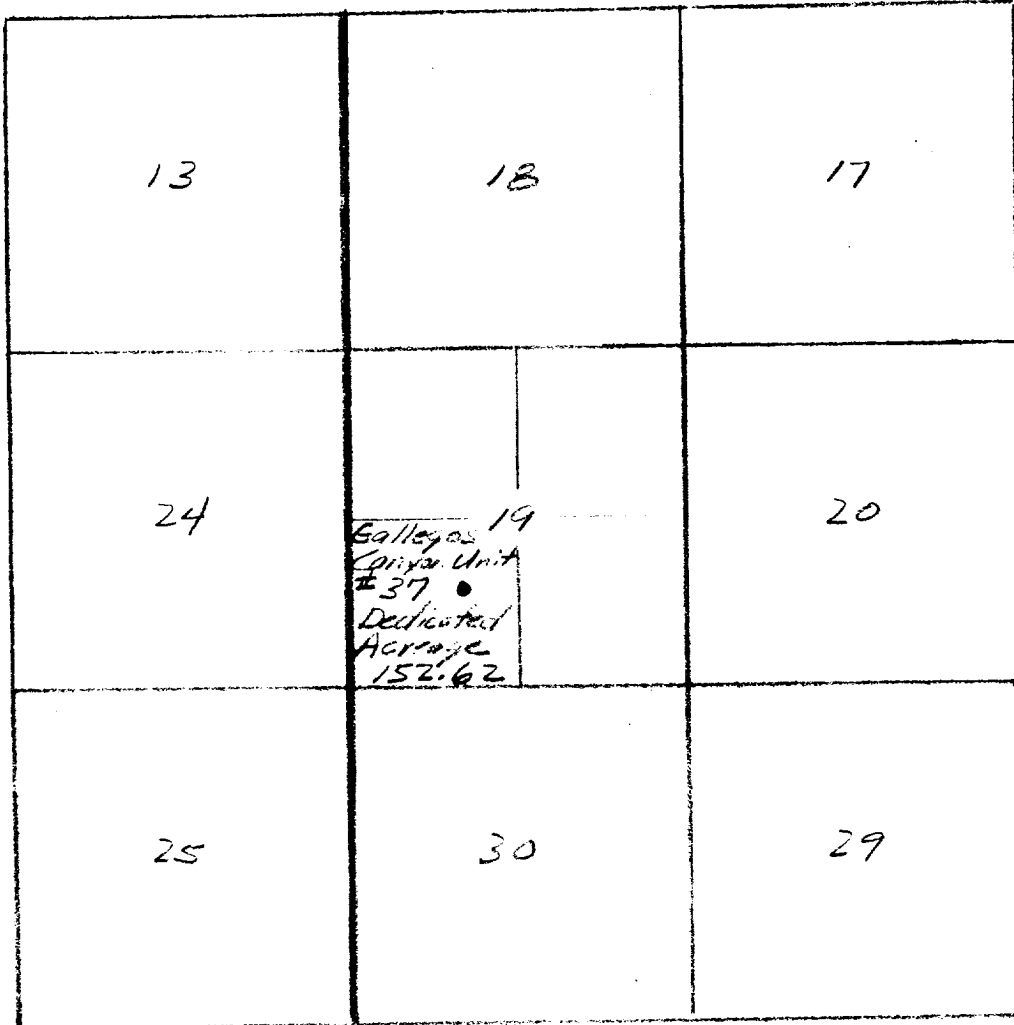
All offset acreage unitized with Stanolind
Oil and Gas Company as operator.

1971-1972 1973-1974 1975-1976 1977-1978 1979-1980 1981-1982 1983-1984 1985-1986 1987-1988 1989-1990 1991-1992 1993-1994 1995-1996 1997-1998 1999-2000 2001-2002 2003-2004 2005-2006 2007-2008 2009-2010 2011-2012 2013-2014 2015-2016 2017-2018 2019-2020 2021-2022 2023-2024 2025-2026 2027-2028 2029-2030 2031-2032 2033-2034 2035-2036 2037-2038 2039-2040 2041-2042 2043-2044 2045-2046 2047-2048 2049-2050 2051-2052 2053-2054 2055-2056 2057-2058 2059-2060 2061-2062 2063-2064 2065-2066 2067-2068 2069-2070 2071-2072 2073-2074 2075-2076 2077-2078 2079-2080 2081-2082 2083-2084 2085-2086 2087-2088 2089-2090 2091-2092 2093-2094 2095-2096 2097-2098 2099-2100

informed by the...
...of the...

R-13-W

R-12-W



T-28-N

Plat for Application for Unorthodox Unit
Gallegos Canyon Unit No. 37, SW/4 Section 19, T-28-N, R-12-W
West Kutz-Pictured Cliffs Field

All offset acreage unitized with Stanolind Oil and
Gas Company as operator.

Scale: 1" = 3,000'