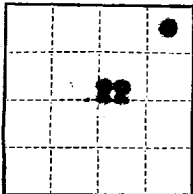


(SUBMIT IN TRIPLICATE)

UNITED STATES
DEPARTMENT OF THE INTERIOR
GEOLOGICAL SURVEY

Indian Agency Navajo
Allottee _____
Lease No. 11-00-63-2304



SUNDRY NOTICES AND REPORTS ON WELLS

NOTICE OF INTENTION TO DRILL	<input checked="" type="checkbox"/>	SUBSEQUENT REPORT OF WATER SHUT-OFF	
NOTICE OF INTENTION TO CHANGE PLANS		SUBSEQUENT REPORT OF SHOOTING OR ACIDIZING	
NOTICE OF INTENTION TO TEST WATER SHUT-OFF		SUBSEQUENT REPORT OF ALTERING CASING	
NOTICE OF INTENTION TO REDRILL OR REPAIR WELL		SUBSEQUENT REPORT OF REDRILLING OR REPAIR	
NOTICE OF INTENTION TO SHOOT OR ACIDIZE		SUBSEQUENT REPORT OF ABANDONMENT	
NOTICE OF INTENTION TO PULL OR ALTER CASING		SUPPLEMENTARY WELL HISTORY	
NOTICE OF INTENTION TO ABANDON WELL			

(INDICATE ABOVE BY CHECK MARK NATURE OF REPORT, NOTICE, OR OTHER DATA)

4-6, 19 59

Well No. 2 is located 660 ft. from N line and 660 ft. from E line of sec. 22

NE 1/4 NE 1/4 of Sec 22 20N 11W NMPN
(1/4 Sec. and Sec. No.) (Twp.) (Range) (Meridian)
Wildcat San Juan New Mexico
(Field) (County or Subdivision) (State or Territory)


The elevation of the derrick floor above sea level is — ft. (will furnish later)

DETAILS OF WORK

(State names of and expected depths to objective sands; show sizes, weights, and lengths of proposed casings; indicate mudding jobs, cementing points, and all other important proposed work)

Gulf Designation: Anaville-Navajo No. 2

It is proposed to drill a wildcat test of the Gallup and Dakota formations to an approximate total depth of 6000'. 8-5/8" (N) surface pipe will be set at approx. 250' and cemented to surface. If commercial production is encountered, 5-1/2" (N) production casing will be set and cemented. All possible producing horizons will be adequately cased and/or tested.



I understand that this plan of work must receive approval in writing by the Geological Survey before operations may be commenced.

Company Gulf Oil Corporation
Address Production Department
P. O. Box 1313
Durango, Colorado

By W. D. Mitchell
Title Area Production Superintendent

NEW MEXICO OIL CONSERVATION COMMISSION

Well Location and Acreage Dedication Plat

Section A.


Date 4-1-59

Operator Gulf Oil Corporation Lease Amesbury-Briggs
Well No. 660 Unit Letter A Section 22 Township 28 North Range 14 West NMPM
Located 660 Feet From North Line, 660 Feet From East Line
County San Juan G. L. Elevation 5679 Dedicated Acreage 10 Acres
Name of Producing Formation San Juan Pool San Juan

1. Is the Operator the only owner* in the dedicated acreage outlined on the plat below?
Yes X No
2. If the answer to question one is "no," have the interests of all the owners been consolidated by communitization agreement or otherwise? Yes No . If answer is "yes,"
Type of Consolidation
3. If the answer to question two is "no," list all the owners and their respective interests below:

Owner

Land Description



Section B

		22	

This is to certify that the information in Section A above is true and complete to the best of my knowledge and belief.

Gulf Oil Corporation

(Operator)
Official Seal of
W. D. H. H. H.

(Representative)
Production Department
P. O. Box 1000

Address
Denver, Colorado

This is to certify that the well location on the plat in Section A is based from field notes of actual survey made by me or under my supervision and that the same is true and correct to the best of my knowledge and belief.

Date Surveyed Mar. 20, 1959

Ernest V. Echoshawk
Ernest V. Echoshawk
Registered Land Surveyor.

Certificate No. 1545

