

OIL CONSERVATION COMMISSION
1000 Rio Brazos Rd.
Aztec, New Mexico

OIL CONSERVATION COMMISSION
BOX 871
SANTA FE, NEW MEXICO

DATE JUNE 30, 1960

RE: Proposed NSP _____

Proposed NSL _____

Proposed NFO _____

Proposed DC ✓

Gentlemen:

I have examined the application dated JUNE 24, 1960
for the BENSON-MONTIN-GREER LINES #1 P-17-28N-13W
Operator Lease and Well No. S-T-R

and my recommendations are as follows:

No objection to approval after
hearing.

Yours very truly,

OIL CONSERVATION COMMISSION

A. R. Kendrick

NEW MEXICO OIL CONSERVATION COMMISSION

SANTA FE, NEW MEXICO

7-3-58

APPLICATION FOR DUAL COMPLETION

Field Name UNDESIGNATED		County SAN JUAN	Date June 24, 1960
Operator BENSON-MONTIN-GREER DRILLING CORP.		Lease JONES	Well No. 1
Location of Well P	Unit 17	Township 28N	Range 13W

1. Has the New Mexico Oil Conservation Commission heretofore authorized the dual completion of a well in these same pools or in the same zones within one mile of the subject well? YES _____ NO **X**
2. If answer is yes, identify one such instance: Order No. _____ ; Operator, Lease, and Well No.:


3. The following facts are submitted:	Upper Zone	Lower Zone
a. Name of reservoir	Gallup	Dakota
b. Top and Bottom of Pay Section (Perforations)	5665, 5660, 5655	6304-6318 6234-6244
c. Type of production (Oil or Gas)	Oil	Gas
d. Method of Production (Flowing or Artificial Lift)	* Flow	Flow

4. The following are attached. (Please mark YES or NO)

- Yes** a. Diagrammatic Sketch of the Dual Completion, showing all casing strings, including size and setting, top of cement, perforated intervals, tubing strings, including diameters and setting depth, location and type of packers and side door chokes, and such other information as may be pertinent.
- Yes** b. Plat showing the location of all wells on applicant's lease, all offset wells on offset leases, and the names and addresses of operators of all leases offsetting applicant's lease.
- Yes** c. Waivers consenting to such dual completion from each offset operator, or in lieu thereof, evidence that said offset operators have been furnished copies of the application. * **See copy of letter attached.**
- _____ d. Electrical log of the well or other acceptable log with tops and bottoms of producing zones and intervals of perforation indicated thereon. (If such log is not available at the time application is filed, it shall be submitted as provided by Rule 112-A.)

5. List all offset operators to the lease on which this well is located together with their correct mailing address.

Pan-American Petroleum Corp., Box 487, Farmington, New Mexico



*** Well is equipped with 3 gas lift valves for future artificial lift.**

6. Were all operators listed in Item 5 above notified and furnished a copy of this application? YES _____ NO _____. If answer is yes, give date of such notification **June 24, 1960**.

CERTIFICATE: I, the undersigned, state that I am the **Vice-President** of the **Benson-Montin-Greer Drilling Corp.** (company), and that I am authorized by said company to make this report; and that this report was prepared under my supervision and direction and that the facts stated therein are true, correct and complete to the best of my knowledge.

[Signature]
Signature

- * Should waivers from all offset operators not accompany an application for administrative approval, the New Mexico Oil Conservation Commission will hold the application for a period of twenty (20) days from date of receipt by the Commission's Santa Fe office. If, after said twenty-day period, no protest nor request for hearing is received by the Santa Fe office, the application will then be processed.
- NOTE: If the proposed dual completion will result in an unorthodox well location and/or a non-standard proration unit in either or both of the producing zones, then separate application for approval of the same should be filed simultaneously with this application.

BENSON-MONTIN-GREER DRILLING CORP.

GENERAL OFFICE:

2808 FIRST NATIONAL BLDG
OKLAHOMA CITY 2, OKLAHOMA
PHONE CENTRAL 5-0546

**158 Petroleum Center Building
Farmington, New Mexico
June 24th, 1960**

FARMINGTON, NEW MEXICO
PHONE DA 5-8874

**Pan-American Petroleum Corp.
Box 487
Farmington, New Mexico**

**Re: Benson-Montin-Greer Drilling Corp.
No. 1 Jones Well
SE/4 Sec. 17, Twp. 28N, Rge. 13W,
San Juan County, New Mexico**

Gentlemen:

In accordance with Rule No. 112-A of the Rules and Regulations of the New Mexico Oil Conservation Commission, we are sending you herewith copy of Application for Dual Completion covering the captioned well.

Yours very truly,

BENSON-MONTIN-GREER DRILLING CORP.

BY:

ORIGINAL SIGNED
BY ALBERT R. GREER

**Albert R. Greer
Vice-President**

cc: New Mexico Oil Conservation Commission

nej

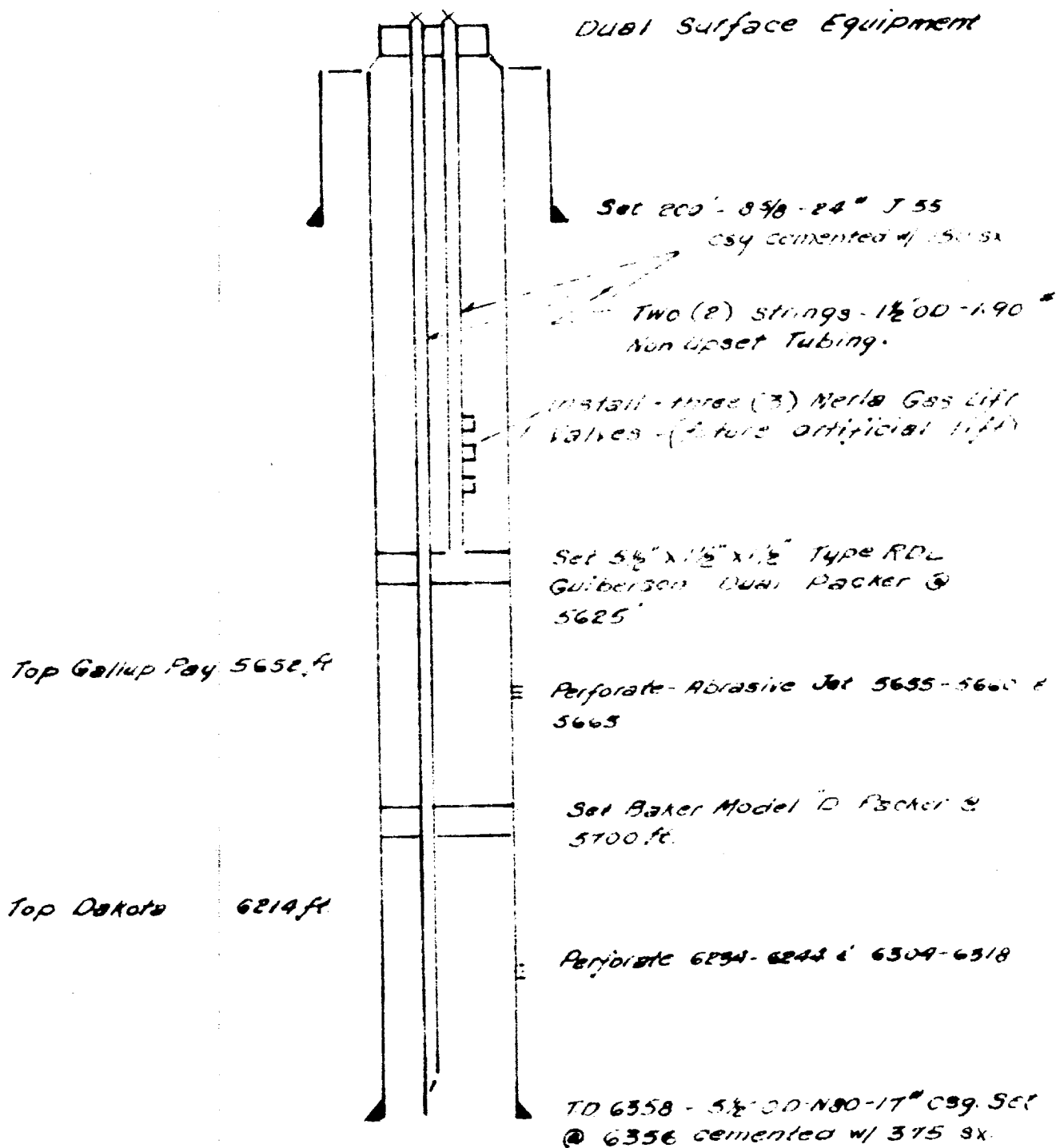
PHONE DA 5-6974
FARMINGTON, NEW MEXICO

BENSON-MONTIN-GREER DRUG CORP.

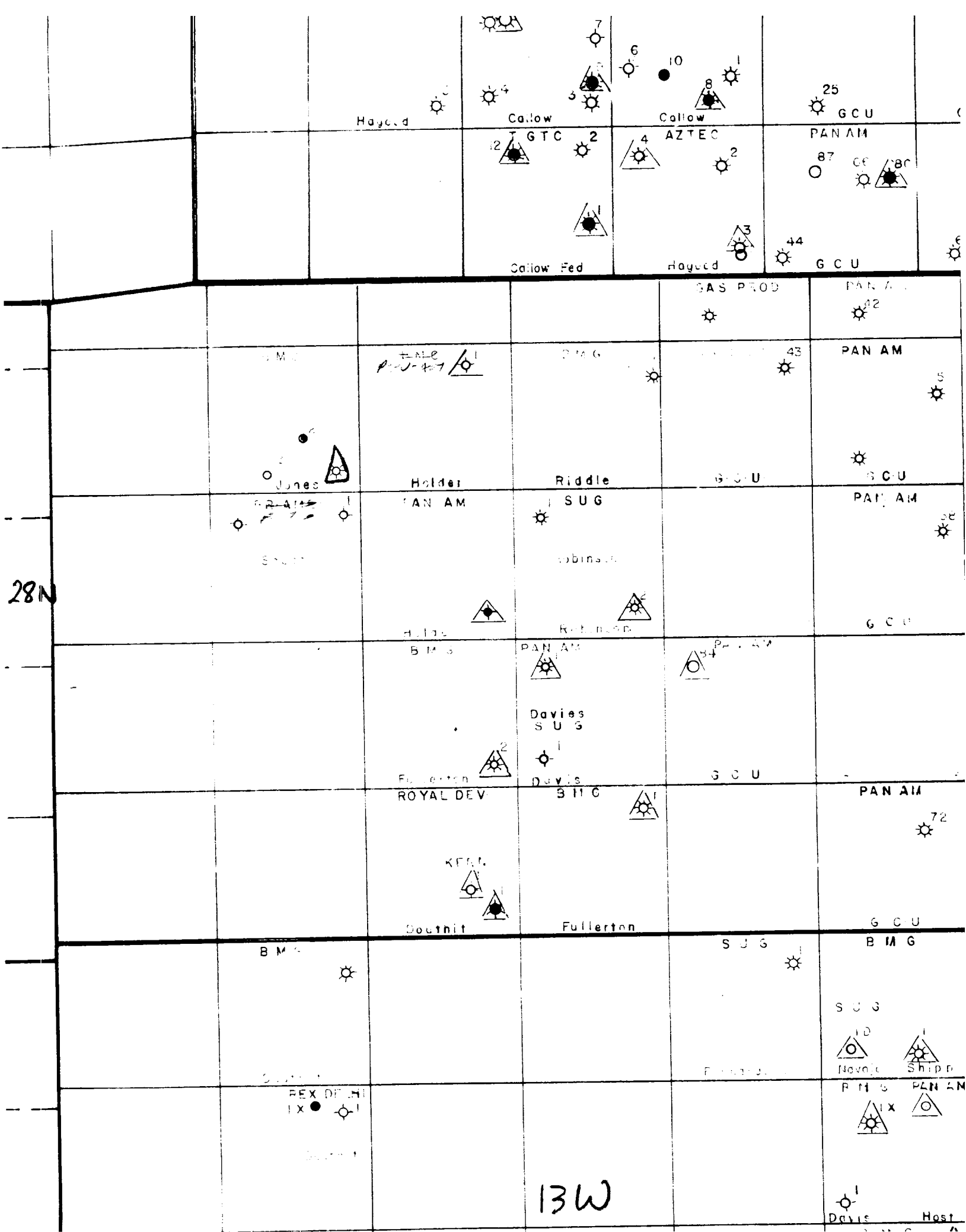
Jones #1

190S-790E Sec 17-28N-13W

San Juan County - New Mexico



Sgt




BENJAMIN MONTIII-GREER DRUG CORP.

Jones #1

11415-790E Sec 17-28N-13W

San Juan County - New Mexico



ILLEGIBLE