

(SUBMIT IN TRIPLICATE)

UNITED STATES
DEPARTMENT OF THE INTERIOR
GEOLOGICAL SURVEY

Land Office **Santa Fe**
Lease No. **3F-078072**
Unit **Southeast Cha Cha Unit**

RECEIVED

SUNDRY NOTICES AND REPORTS ON WELLS - 1962

NOTICE OF INTENTION TO DRILL	SUBSEQUENT REPORT OF WATER SHUT-OFF	
NOTICE OF INTENTION TO CHANGE PLANS	SUBSEQUENT REPORT OF SHOOTING OR ACIDIZING	
NOTICE OF INTENTION TO TEST WATER SHUT-OFF	SUBSEQUENT REPORT OF ALTERING CASING	
NOTICE OF INTENTION TO RE-DRILL OR REPAIR WELL	SUBSEQUENT REPORT OF RE-DRILLING OR REPAIR	
NOTICE OF INTENTION TO SHOOT OR ACIDIZE	SUBSEQUENT REPORT OF ABANDONMENT	
NOTICE OF INTENTION TO PULL OR ALTER CASING	SUPPLEMENTARY WELL HISTORY	
NOTICE OF INTENTION TO ABANDON WELL	See Remarks	X

(INDICATE ABOVE BY CHECK MARK NATURE OF REPORT, NOTICE, OR OTHER DATA)

Southeast Cha Cha Unit

Farmington, New Mexico

June 29, 1962


Well No. **5** is located **810** ft. from **N** line and **2377** ft. from **W** line of sec. **7**
SE/4 SW/4 Section 7 **T-28-N** **R-13-W** **N.M.P.M.**
 (1/4 Sec. and Sec. No.) (Twp.) (Range) (Meridian)
Cha Cha Gallup **San Juan** **New Mexico**
 (Field) (County or Subdivision) (State or Territory)

The elevation of the derrick floor above sea level is **5911** ft. (GL)

DETAILS OF WORK


(State names of and expected depths to objective sands; show sizes, weights, and lengths of proposed casings; indicate mudding jobs, cementing points, and all other important proposed work)

This is to advise of the change in operator from Aspen Crude Purchasing to Pan American Petroleum Corporation and redesignation of Federal "A" No. 3 to Southeast Cha Cha Unit No. 5 with approval of the Southeast Cha Cha Unit effective 7:00 A.M. July 1, 1962.



I understand that this plan of work must receive approval in writing by the Geological Survey before operations may be commenced.

Company **Pan American Petroleum Corporation**
 Address **Box 480**
Farmington, New Mexico
 Attn: **L. O. Speer, Jr.**
 By **L. R. Turner**
 Title **Administrative Clerk**



(SUBMIT IN TRIPLICATE)

UNITED STATES
DEPARTMENT OF THE INTERIOR
GEOLOGICAL SURVEY

Land Office **Santa Fe**
Lease No. **3F-078072**
Unit **Southeast Cha Cha Unit**

RECEIVED

SUNDRY NOTICES AND REPORTS ON WELLS - 1962

NOTICE OF INTENTION TO DRILL	SUBSEQUENT REPORT OF WATER SHUT-OFF
NOTICE OF INTENTION TO CHANGE PLANS	SUBSEQUENT REPORT OF SHOOTING OR ACIDIZING
NOTICE OF INTENTION TO TEST WATER SHUT-OFF	SUBSEQUENT REPORT OF ALTERING CASING
NOTICE OF INTENTION TO RE-DRILL OR REPAIR WELL	SUBSEQUENT REPORT OF RE-DRILLING OR REPAIR
NOTICE OF INTENTION TO SHOOT OR ACIDIZE	SUBSEQUENT REPORT OF ABANDONMENT
NOTICE OF INTENTION TO PULL OR ALTER CASING	SUPPLEMENTARY WELL HISTORY
NOTICE OF INTENTION TO ABANDON WELL	See Remarks

(INDICATE ABOVE BY CHECK MARK NATURE OF REPORT, NOTICE, OR OTHER DATA)

Southeast Cha Cha Unit

Farmington, New Mexico

June 29, 1962


Well No. **5** is located **810** ft. from **S** line and **2377** ft. from **W** line of sec. **7**
SE/4 SW/4 Section 7 **T-28-N** **R-13-W** **N.M.P.M.**
(1/4 Sec. and Sec. No.) (Twp.) (Range) (Meridian)
Cha Cha Gallup **San Juan** **New Mexico**
(Field) (County or Subdivision) (State or Territory)

The elevation of the derrick floor above sea level is **5911** ft. (GL)

DETAILS OF WORK

(State names of and expected depths to objective sands; show sizes, weights, and lengths of proposed casings; indicate mudding jobs, cementing points, and all other important proposed work)

This is to advise of the change in operator from Aspen Crude Purchasing to Pan American Petroleum Corporation and redesignation of Federal "A" No. 3 to Southeast Cha Cha Unit No. 5 with approval of the Southeast Cha Cha Unit effective 7:00 A.M. July 1, 1962.



I understand that this plan of work must receive approval in writing by the Geological Survey before operations may be commenced.

Company **Pan American Petroleum Corporation**

Address **Box 480**

Farmington, New Mexico

Attn: **L. O. Spear, Jr.**

ORIGINAL SIGNED BY
L. R. Turner

Title **Administrative Clerk**