

cf

BP Amoco

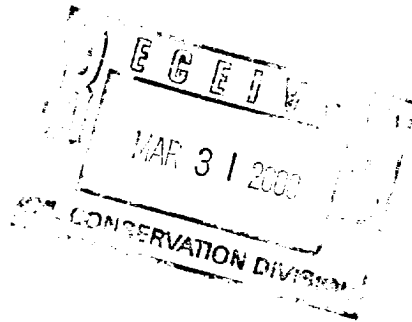


Amoco Production Company

BP Amoco
Western Gas Business Unit
Post Office Box 3092
Houston, TX 77253-3092

March 29, 2000

Ms. Lori Wrotenbery, Director
New Mexico Oil Conservation Division
2040 S. Pacheco Street
P.O. Box 6429
Santa Fe, NM 87505



Application For Non-Standard Location
Gallegos Canyon Unit #213 Well
1450' FSL, 2370' FEL, Unit J, Section 8-T29N-R12W
Basin Fruitland Coal Pool
San Juan County, New Mexico

Amoco Production Company hereby requests administrative approval for an non-standard well location for the Gallegos Canyon Unit Com #213 well in the Basin Fruitland Coal Pool. Amoco plans to plug back this well from the Basin Dakota Pool. The well location is non-standard due to the variation in the legal subdivision of the United States Public Lands Survey such that Section 8 does not consist of an entire governmental section. This is noted on Form C-102 showing the location of the well, and nine section plats.

Attached is the Form C-102 showing the location of the well, acreage assigned to the well and notation of the section being a partial section. In addition, also attached is a nine section plat showing wells drilled in the area and the configuration of the section. The subject well is located in the interior of the Gallegos Canyon Unit and Amoco is the only offset operator affected by this application.

Sincerely,

Mary Corley

Attachments

cc: John Papageorge
Well file
Proration file



AKCTF

DISTRICT I
P.O. Box 1980, Hobbs, NM 88240
DISTRICT II
311 South First., Artesia, NM 88210
DISTRICT III
1000 Rio Brazos Rd., Aztec, NM 87410
DISTRICT IV
2040 South Pacheco, Santa Fe, NM 87505

State of New Mexico
Energy, Minerals and Natural Resources Department

OIL CONSERVATION DIVISION
2040 South Pacheco
Santa Fe, New Mexico 87505

Form C-102
Revised October 18, 1994
Submit to Appropriate District Office
State Lease - 4 Copies
Fee Lease - 3 Copies

WELL LOCATION AND ACREAGE DEDICATION PLAT

API Number 30-045-11618	Pool Code 71629	Pool Name Basin Fruitland Coal
Property Code 000570	Property Name Gallegos Canyon Unit	Well Number 213
OGRID No. 000778	Operator Name AMOCO PRODUCTION COMPANY	Elevation 5676'

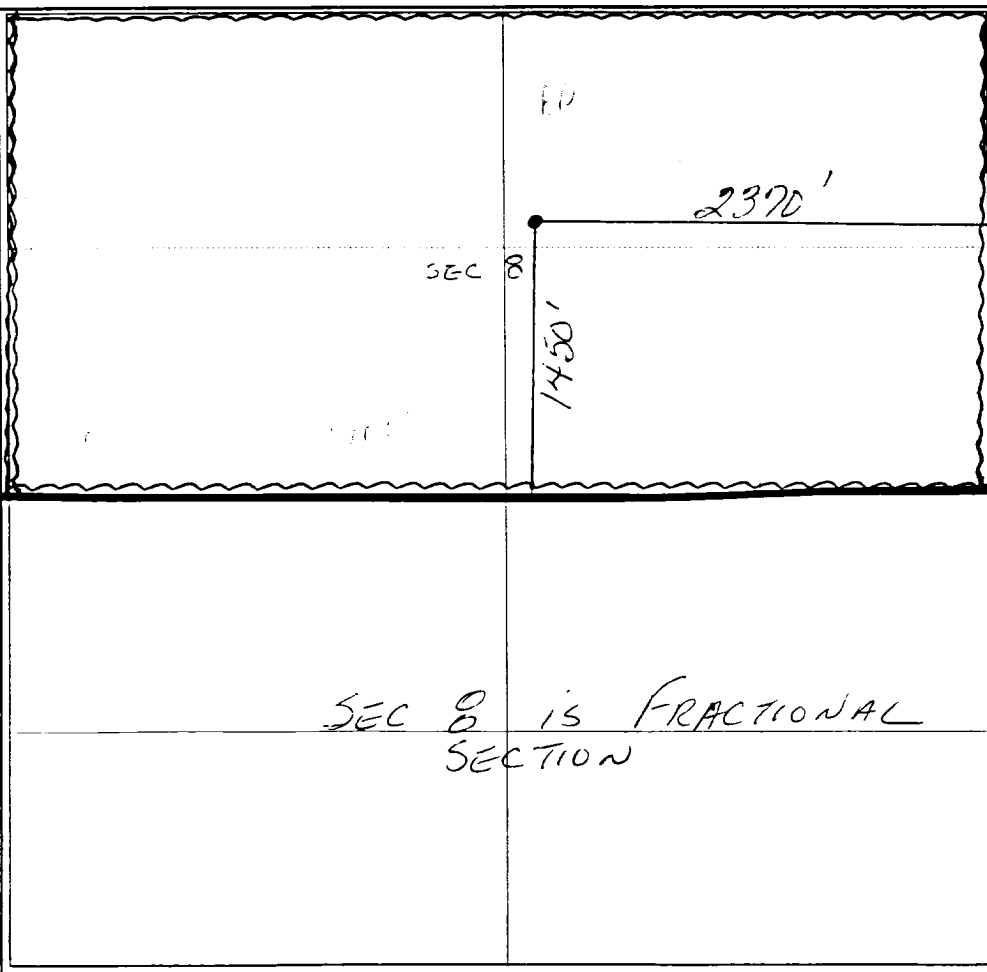
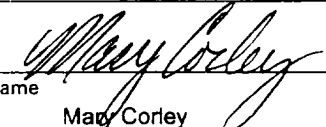
Surface Location

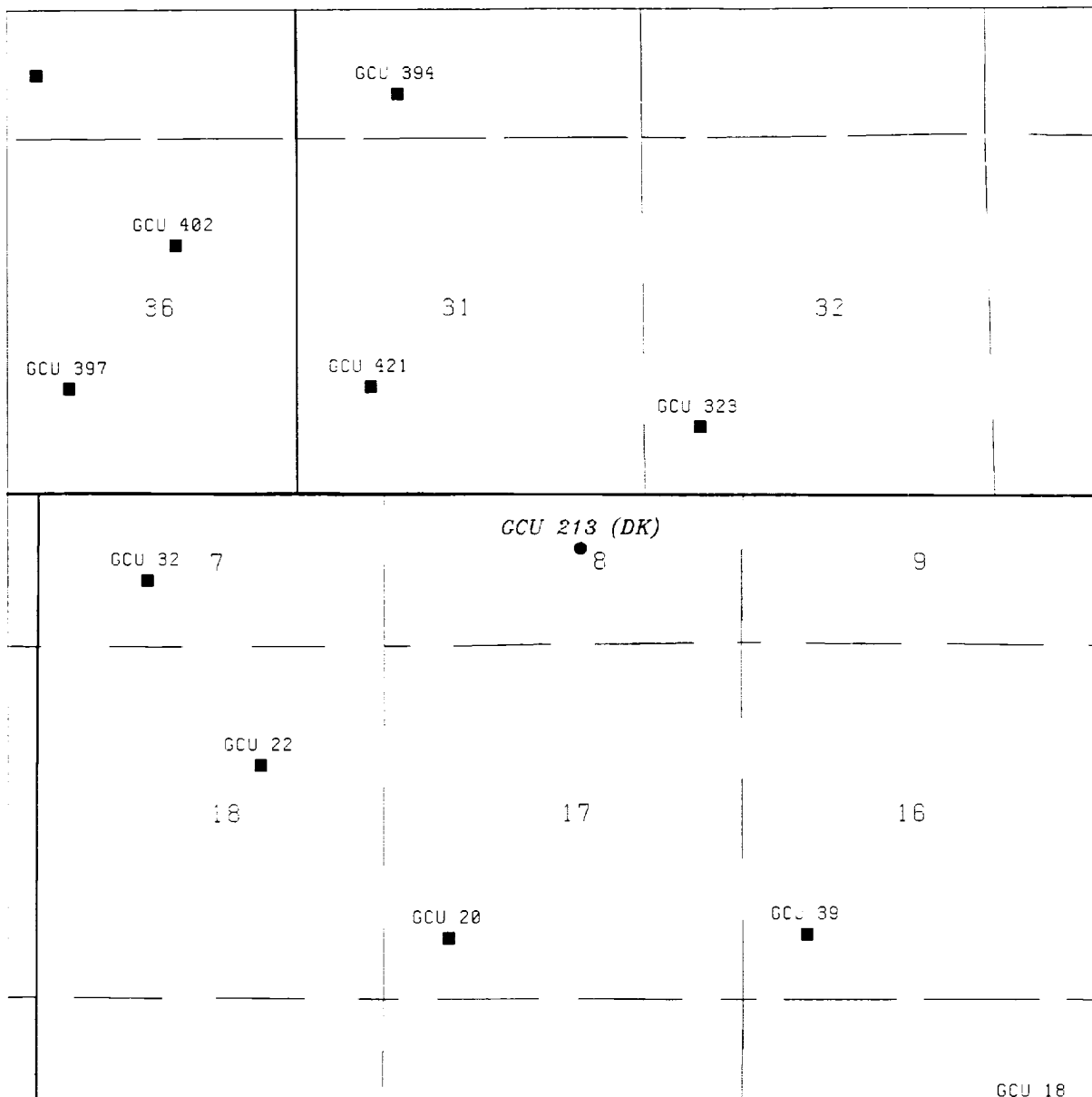
UL or lot no.	Section	Township	Range	Lot. Idn	Feet from the	North/South Line	Feet from the	East/West Line	County
UNIT J	8	28N	12W		1450'	SOUTH	2370'	EAST	San Juan

Bottom Hole Location If Different From Surface

UL or lot no.	Section	Township	Range	Lot. Idn	Feet from the	North/South Line	Feet from the	East/West Line	County
Dedicated Acreage: 320	Joint or Infill	Consolidation Code	Order No.						

NO ALLOWABLE WILL BE ASSIGNED TO THIS COMPLETION UNTIL ALL INTERESTS HAVE BEEN CONSOLIDATED
OR A NON-STANDARD UNIT HAS BEEN APPROVED BY THE DIVISION

	OPERATOR CERTIFICATION <i>I hereby certify that the information contained herein is true and complete to the best of my knowledge and belief</i> Signature  Printed Name Mary Corley Position Sr. Regulatory Analyst Date 02/22/2000
	SURVEY CERTIFICATION <i>I hereby certify that the well location shown on this plat was plotted from field notes of actual surveys made by me or under my supervision, and that the same is true and correct to the best of my knowledge and belief.</i> 12/24/1965 Date of Survey Signature & Seal of Professional Surveyor Certificate No. 3602



■ *Fruitland Coal*
● *Dakota*

AMOCO PRODUCTION COMPANY HOUSTON, TX		
WESTERN GAS BUSINESS UNIT		
FRUITLAND COAL WELLS T28N R12W SEC. 8 [REF. GCU #213 (DAKOTA)]		
SCALE 1"=2500'	DRAWN M. J. RITZ	DATE 23-MAR-2000
DRAWING		