

District I - (505) 393-6161  
1625 N. French Dr  
Hobbs, NM 88241-1980  
District II - (505) 748-1283  
811 S. First  
Artesia, NM 88210  
District III - (505) 334-6178  
1000 Rio Brazos Road  
Aztec, NM 87410  
District IV - (505) 827-7131

New Mexico  
Energy Minerals and Natural Resources Department  
Oil Conservation Division  
2040 South Pacheco Street  
Santa Fe, New Mexico 87505  
(505) 827-7131

Form C-139  
Revised 06/99

SUBMIT ORIGINAL  
PLUS 2 COPIES  
TO APPROPRIATE  
DISTRICT OFFICE

APPLICATION FOR  
PRODUCTION RESTORATION PROJECT

I. Operator and Well:

Operator name & address <b>Mary Corley</b> <b>P.O. Box 3092</b> <b>Houston, TX 77253</b>						OGRID Number <b>000778</b>		
Contact Party <b>Melissa Velasco-Price</b>						Phone <b>281-366-2548</b>		
Property Name <b>Gallegos Canyon Unit</b>						API Number <b>30-045-11630</b>		
UL <b>M</b>	Section <b>26</b>	Township <b>28N</b>	Range <b>12W</b>	Feet From The <b>1190'</b>	North/South Line <b>South</b>	Feet From The <b>990'</b>	East/West Line <b>West</b>	County <b>San Juan</b>

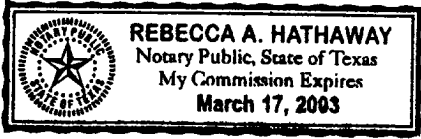
II. Pool and Production Restoration:

Previous Producing Pool(s) (If change in Pools):	
Date Production Restoration started: <b>December 16 1998</b>	Date Well Returned to Production: <b>January 8 1999</b>
Describe the process used to return the well to production (attach additional information if necessary): <b>Well recompleted from the Basin Dakota to the Kutz Pictured Cliffs, West.</b>	

III. Identify the period and Division records which show the Well had thirty (30) days or less production for the twenty-four consecutive months prior to restoring production:

Records Showing Well produced less than 30 days during 24 month period: <input type="checkbox"/> Well file record showing that well was plugged <input type="checkbox"/> OCD Form C-115 (Operator's Monthly Report)	<input checked="" type="checkbox"/> ONGARD production data	Month/Year (Beginning of 24 month period): <b>December 1997</b>
		Month/Year (End of 24 month period): <b>January 1999</b>

IV. Affidavit:

State of <u>Texas</u> ) ) ss. County of <u>Harris</u> )	
<u>Melissa Velasco-Price</u> , being first duly sworn, upon oath states:	
1. I am the Operator, or authorized representative of the Operator, of the above-referenced Well.	
2. I have personal knowledge of the facts contained in this Application.	
3. To the best of my knowledge, this application is complete and correct.	
Signature <u>Melissa Velasco-Price</u>	Title <u>Permitting Assistant</u> Date <u>May 3 2000</u>
SUBSCRIBED AND SWORN TO before me this <u>03</u> day of <u>May</u> , 2000.	
<u>Rebecca A. Hathaway</u> Notary Public	
My Commission expires: <u>March 17 2003</u>	

FOR OIL CONSERVATION DIVISION USE ONLY:

V. CERTIFICATION OF APPROVAL:

This Application is hereby approved and the above-referenced well is designated a Production Restoration Project. By copy hereof, the Division notifies the Secretary of the Taxation and Revenue Department of this Approval and certifies that production was restored on: 1/8/99.

Signature District Supervisor <u>SS. 8</u>	OCD District <u>3</u>	Date <u>5/11/00</u>
--	-----------------------	---------------------

VI. DATE OF NOTIFICATION TO THE SECRETARY OF THE TAXATION AND REVENUE DEPARTMENT: \_\_\_\_\_

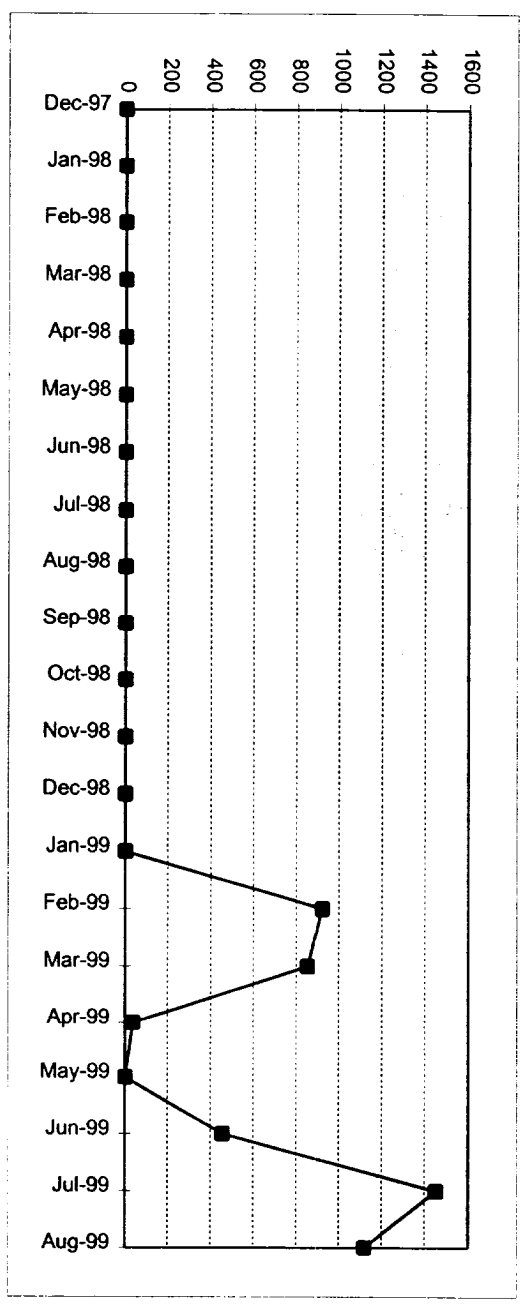
# Gallegos Canyon Unit 232 KUTZ WEST PICTURE CLIFFS

API 30-045-11630  
FLAC # 985704-02  
LOCATION S26 T28N R12W  
RECOMPLETION FROM BASIN DAKOTA

PRODUCTION TABLE

Dec-97	0
Jan-98	0
Feb-98	0
Mar-98	0
Apr-98	0
May-98	0
Jun-98	0
Jul-98	0
Aug-98	0
Sep-98	0
Oct-98	0
Nov-98	0
Dec-98	0
Jan-99	0
Feb-99	920
Mar-99	851
Apr-99	37
May-99	0
Jun-99	454
Jul-99	1450
Aug-99	1116

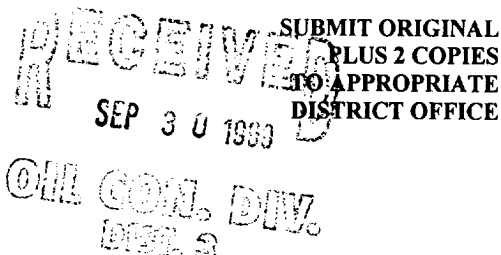
PRODUCTION CURVE



District I - (505) 393-6161  
1625 N. French Dr  
Hobbs, NM 88241-1980  
District II - (505) 748-1283  
811 S. First  
Artesia, NM 88210  
District III - (505) 334-6178  
1000 Rio Brazos Road  
Aztec, NM 87410  
District IV - (505) 827-7131

New Mexico  
Energy Minerals and Natural Resources Department  
Oil Conservation Division  
2040 South Pacheco Street  
Santa Fe, New Mexico 87505  
(505) 827-7131

Form C-140  
Revised 06/99



APPLICATION FOR  
WELL WORKOVER PROJECT

I. Operator and Well

Operator name & address <b>Amoco Production Company</b> <b>P.O. Box 3092</b> <b>Houston, TX 77253</b>						OGRID Number <b>000778</b>		
Contact Party <b>Mary Corley</b>						Phone <b>281-366-4491</b>		
Property Name <b>Gallegos Canyon Unit</b>				Well Number <b>232</b>		API Number <b>30-045-11630</b>		
UL <b>M</b>	Section <b>26</b>	Township <b>28N</b>	Range <b>12W</b>	Feet From The <b>1190'</b>	North/South Line <b>South</b>	Feet From The <b>990'</b>	East/West Line <b>West</b>	County <b>San Juan</b>

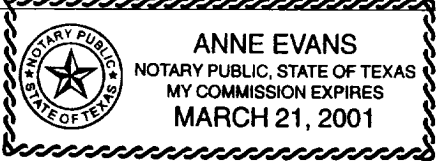
II. Workover

Date Workover Commenced: <b>December 16 1998</b>	Previous Producing Pool(s) (Prior to Workover): <b>Basin Dakota</b>
Date Workover Completed: <b>January 8 1999</b>	<b>Kutz Pictured Cliffs, West Gas</b>

III. Attach a description of the Workover Procedures performed to increase production.

IV. Attach a production decline curve or table showing at least twelve months of production prior to the workover and at least three months of production following the workover reflecting a positive production increase.

V. AFFIDAVIT:

State of <u>Texas</u> ) ) ss. County of <u>Harris</u> ) <u>Mary Corley</u> , being first duly sworn, upon oath states: 1. I am the Operator, or authorized representative of the Operator, of the above-referenced Well. 2. I have made, or caused to be made, a diligent search of the production records reasonably available for this Well. 3. To the best of my knowledge, this application and the data used to prepare the production curve and/or table for this Well are complete and accurate. Signature <u>Mary Corley</u> Title <u>Sr. Business Analyst</u> Date <u>September 29 1999</u> SUBSCRIBED AND SWORN TO before me this <u>29</u> day of <u>September</u> , <u>1999</u> . <u>Anne Evans</u> Notary Public My Commission expires: <u>March 21 2001</u>	
--	---

FOR OIL CONSERVATION DIVISION USE ONLY:

VI. CERTIFICATION OF APPROVAL:

This Application is hereby approved and the above-referenced well is designated a Well Workover Project and the Division hereby verifies the data shows a positive production increase. By copy hereof, the Division notifies the Secretary of the Taxation and Revenue Department of this Approval and certifies that this Well Workover Project was completed on \_\_\_\_\_.

Signature District Supervisor	OCD District	Date
-------------------------------	--------------	------

VII. DATE OF NOTIFICATION TO THE SECRETARY OF THE TAXATION AND REVENUE DEPARTMENT: \_\_\_\_\_

UNITED STATES  
DEPARTMENT OF THE INTERIOR  
BUREAU OF LAND MANAGEMENT(See other in-  
structions on  
reverse side)FOR APPROVED  
OMB NO. 1004-0137  
Expires: December 31, 1991

## WELL COMPLETION OR RECOMPLETION REPORT AND LOG\* RECEIVED

1a. TYPE OF WELL: OIL WELL <input type="checkbox"/> GAS WELL <input checked="" type="checkbox"/> DRY <input type="checkbox"/> OTHER <input type="checkbox"/>		6. LEASE DESIGNATION AND SERIAL NO. SF-078904	
b. TYPE OF COMPLETION: NEW WELL <input type="checkbox"/> WORK OVER <input type="checkbox"/> DEEP-EN <input type="checkbox"/> PLUG BACK <input type="checkbox"/> DIFF. PRESVR. <input type="checkbox"/> OTHER <input type="checkbox"/>		8. IF INDIAN, ALLOTTEE OR TRIBE NAME	
2. NAME OF OPERATOR AMOCO PRODUCTION COMPANY		7. UNIT AGREEMENT NAME 143	
c. ADDRESS AND TELEPHONE NO. P.O. BOX 3092 HOUSTON, TX 772		8. FARM OR LEASE NAME, WELL NO. GCU # 232	
4. LOCATION OF WELL (Report location clearly and in accordance with any State requirements)* At surface 1190' fs! 990' FWL		9. WELL NO. 3004511630	
At top prod. interval reported below		10. FIELD AND POOL, OR WILDCAT KUTZ PICTURED CLIFFS, WEST (GAS)	
At total depth		11. SEC. T., R., M., OR BLOCK AND SURVEY OR AREA Section 26 Township 28N Range 12W	
14. PERMIT NO.		DATE ISSUED	
15. DATE SPUDDED 03/09/1966		12. COUNTY OR PARISH San Juan	
16. DATE T.D. REACHED 03/19/1966		13. STATE New Mexico	
17. DATE COMPL. (Ready to prod.) 01/06/1999		18. ELEVATIONS (DF, RKB, RT, GR, ETC.) 5844'	
19. ELEV. CASINGHEAD		20. TOTAL DEPTH, MD & TVD 6301	
21. PLUG BACK T.D., MD & TVD 1840'		22. IF MULTIPLE COMPL., HOW MANY*	
23. INTERVALS DRILLED BY		ROTARY TOOLS YES	
24. PRODUCING INTERVAL(S), OF THIS COMPLETION - TOP, BOTTOM, NAME (MD AND TVD)* KUTZ PICTURED CLIFFS, WEST (GAS) 1597 - 1840'		CABLE TOOLS NO	
25. TYPE ELECTRIC AND OTHER LOGS RUN CBL CCL		26. WAS DIRECTIONAL SURVEY MADE NO	
27. WAS WELL CORED N		28. CASING RECORD (Report all strings set in well)	
29. LINER RECORD		30. TUBING RECORD	
31. PERFORATION RECORD (Interval, size, and number) 1597 - 1840', 4 JSPE, 410 INCH DIAMETER, TOTAL 172 SHOTS FIRED		32. ACID, SHOT, FRACTURE, CEMENT SQUEEZE, ETC. DEPTH INTERVAL (MD) AMOUNT AND KIND OF MATERIAL USED 1597 1840 74,967# 16/30 ARIZONIA SAND	
33. PRODUCTION		34. DISPOSITION OF GAS (Sold, used for fuel, vented, etc.) TO BE SOLD	
35. LIST OF ATTACHMENTS		TEST WITNESSED BY	

36. I hereby certify that the foregoing and attached information is complete and correct as determined from all available records.  
SIGNED Mary Corley TITLE SR. BUSINESS ANALYST DATE 02-04-1999

(See Instructions and Spaces for Additional Data on Reverse Side)

Title 18 U.S.C. Section 1001, makes it a crime for any person knowingly and willfully to make to any department or agency of the United States any false, fictitious or fraudulent statements or representations as to any matter within its jurisdiction.

OPERATOR

ARMINGTON DISTRICT OFFICE

02/2/99 11:20 AM

AMOCO SHARED SERVICE

FEB 16 1999 4:42 PM

# Gallegos Canyon Unit 232 KUTZ WEST PICTURE CLIFFS

API 30-045-11630

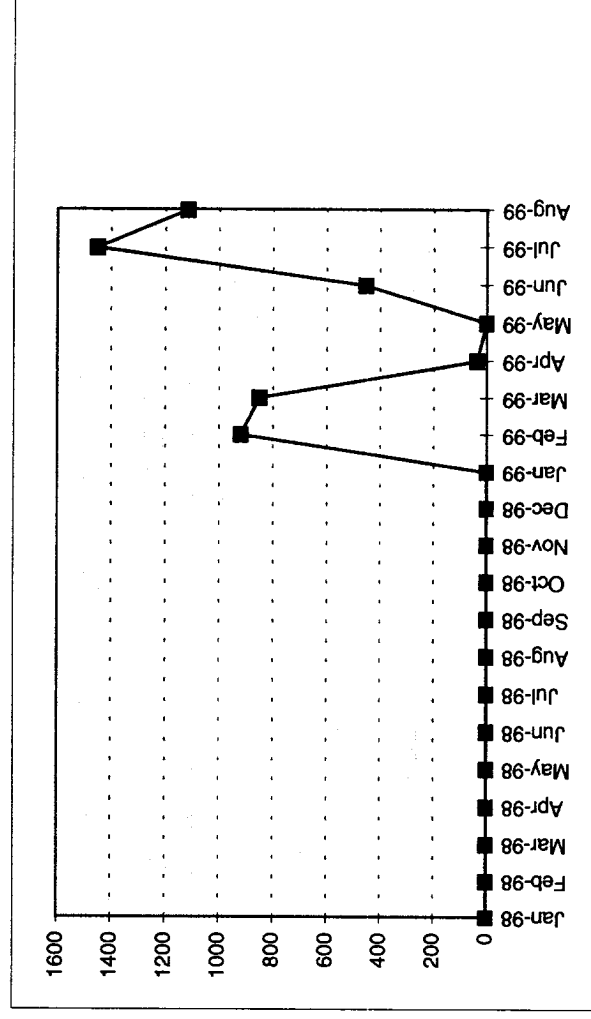
FLAC # 985704-02

LOCATION S26 T28N R12W  
RECOMPLETION FROM BASIN DAKOTA  
COMPLETED 1/8/99

PRODUCTION TABLE

Jan-98	0
Feb-98	0
Mar-98	0
Apr-98	0
May-98	0
Jun-98	0
Jul-98	0
Aug-98	0
Sep-98	0
Oct-98	0
Nov-98	0
Dec-98	0
Jan-99	0
Feb-99	920
Mar-99	851
Apr-99	37
May-99	0
Jun-99	454
Jul-99	1450
Aug-99	1116

PRODUCTION CURVE



WELL RECOMPLETED FROM THE BASIN DAKOTA TO THE KUTZ PICTURE CLIFFS , WEST.