

1983)
formerly 9-331)

UNITED STATES
DEPARTMENT OF THE INTERIOR
BUREAU OF LAND MANAGEMENT

SUBMIT IN TRIPLICATE*
(Other instructions on re-
verse side)

Subject Catalog No. 1004-0133
Expires August 31, 1985

SUNDRY NOTICES AND REPORTS ON WELLS

(Do not use this form for proposals to drill or to deepen or plug back to a different reservoir.
Use "APPLICATION FOR PERMIT—" for such proposals.)

1. OIL WELL <input type="checkbox"/> GAS WELL <input checked="" type="checkbox"/> OTHER <input type="checkbox"/>	5. LEASE DESIGNATION AND SERIAL NO. SF-078780
2. NAME OF OPERATOR Amoco Production Company	6. IF INDIAN, ALLOTTEE OR TRIBE NAME
3. ADDRESS OF OPERATOR 2325 E 30th Street Farmington NM 87401	7. UNIT AGREEMENT NAME Gallegos Canyon Unit
4. LOCATION OF WELL (Report location clearly and in accordance with any State requirements.* See also space 17 below.) At surface 1650' FSL x 1100' FEL	8. FARM OR LEASE NAME
14. PERMIT NO.	9. WELL NO. 261
15. ELEVATIONS (Show whether DF, RT, GR, etc.) 5567' GR	10. FIELD AND POOL, OR WILDCAT Pinon Fruitland
	11. SEC., T., R., M., OR BLK. AND SURVEY OR AREA NESE Sec 18 T28N R11W
	12. COUNTY OR PARISH San Juan
	13. STATE NM

16. Check Appropriate Box To Indicate Nature of Notice, Report, or Other Data

NOTICE OF INTENTION TO:		SUBSEQUENT REPORT OF:	
TEST WATER SHUT-OFF <input type="checkbox"/>	PULL OR ALTER CASING <input type="checkbox"/>	WATER SHUT-OFF <input type="checkbox"/>	REPAIRING WELL <input type="checkbox"/>
FRACTURE TREAT <input type="checkbox"/>	MULTIPLE COMPLETE <input type="checkbox"/>	FRACTURE TREATMENT <input type="checkbox"/>	ALTERING CASING <input type="checkbox"/>
SHOOT OR ACIDIZE <input type="checkbox"/>	ABANDON* <input type="checkbox"/>	SHOOTING OR ACIDIZING <input type="checkbox"/>	ABANDONMENT* <input type="checkbox"/>
REPAIR WELL <input type="checkbox"/>	CHANGE PLANS <input type="checkbox"/>	(Other) <input type="checkbox"/>	
(Other) Pool Name Change <input checked="" type="checkbox"/>		(NOTE: Report results of multiple completion on Well Completion or Recompletion Report and Log form.)	

17. DESCRIBE PROPOSED OR COMPLETED OPERATIONS (Clearly state all pertinent details, and give pertinent dates, including estimated date of starting any proposed work. If well is directionally drilled, give subsurface locations and measured and true vertical depths for all markers and zones pertinent to this work.)*

The State of New Mexico has changed the pool name of this well from Pinon Fruitland to Pinon Fruitland ~~Area~~ Sand, Case No. 9421, Order No R-8769, dated October 17, 1988. New is attached.

RECEIVED
MAIL ROOM

88 DEC 21 AM 10:55

FARMINGTON RESOURCE AREA
FARMINGTON, NEW MEXICO

RECEIVED
JAN 17 1989
OIL CON. DIV.
DIST. 8

18. I hereby certify that the foregoing is true and correct

SIGNED

B. Shaw

TITLE

Admin Supervisor

DATE

12-20-88

(This space for Federal or State office use)

APPROVED BY

CONDITIONS OF APPROVAL, IF ANY:

TITLE

APPROVED FOR
DATE

NMOCC

*See Instructions on Reverse Side

Title 18 U.S.C. Section 1001, makes it a crime for any person knowingly and willfully to make to any department or agency of the United States any false, fictitious or fraudulent statements or representations as to any matter within its jurisdiction.

**NEW MEXICO OIL CONSERVATION COMMISSION
WELL LOCATION AND ACERAGE DEDICATION PLAT**

All distances must be from the outer boundaries of the Section

Operator Amoco Production Co. RAN AMERICAN PETROLEUM CORPORATION		Lease Gallegos Canyon Unit		Well No. 261
Unit Letter 1	Section 18	Township 28 North	Range 11 West	County San Juan
Actual Footage Location of Well: 1650 feet from the South line and 1100 feet from the East line				
Ground Level Elev 5567.62	Producing Formation FRUITLAND		Pool PINON FRUITLAND COAL SAND	Dedicated Acreage: 160 Acres
REPORT LATER				

1. Outline the acreage dedicated to the subject well by colored pencil or hatchure marks on the plat below.
2. If more than one lease is dedicated to the well, outline each and identify the ownership thereof (both as to working interest and royalty),
3. If more than one lease of different ownership is dedicated to the well, have the interests of all owners been consolidated by communitization, unitization, force-pooling, etc?

(X) Yes () No If answer is "yes," type of consolidation Unitization

If answer is "no," list the owners and tract descriptions which have actually consolidated. (Use reverse side of this form if necessary.)

No allowable will be assigned to the well until all interests have been consolidated (by communitization, unitization, forced-pooling, or otherwise) or until a non standard unit, eliminating such interests, has been approved by the Commission.

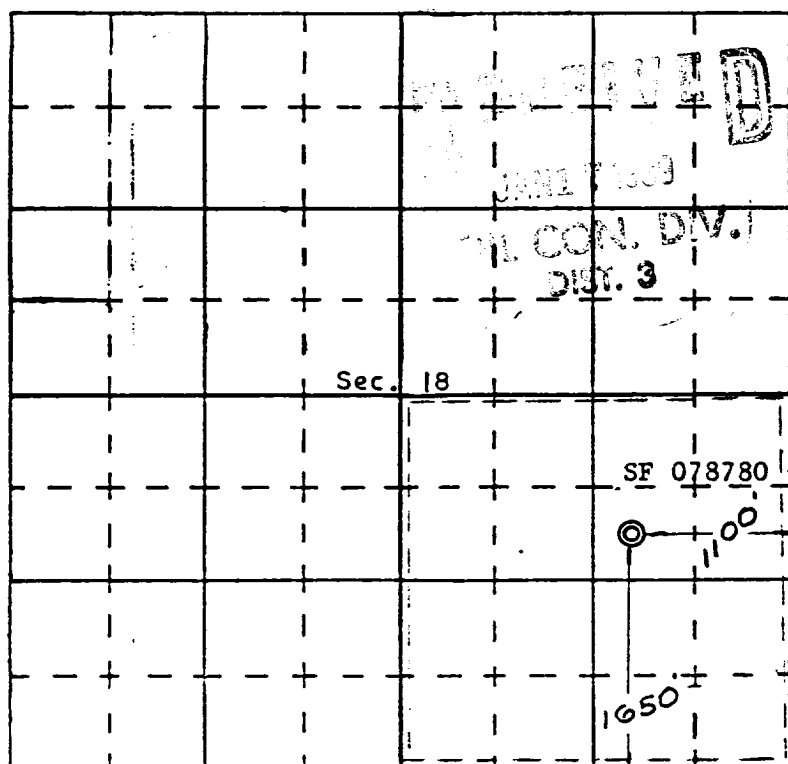
CERTIFICATION

I hereby certify that the information contained herein is true and complete to the best of my knowledge and belief.

Name B. D. Shaw
Position Adm. Supv
Company Amoco Production
Date 12-20-88

STATE OF NEW MEXICO
I hereby certify that the well location shown on this plat was plotted from field notes of actual survey made by LAND SURVEYOR under my supervision, and that the same is true and correct to the best of my knowledge and belief.
No. 3602
REGISTERED LAND SURVEYOR
Date Surveyed March 18, 1967
Registered Professional Engineer
and/or Land Surveyor

E. V. Eshawk
Certificate No. 3602



UNITED STATES
DEPARTMENT OF THE INTERIOR
BUREAU OF LAND MANAGEMENT

SUBMIT IN TRIPLICATE*
(Other instructions on re-
verse side)

Expires August 31, 1985

SUNDRY NOTICES AND REPORTS ON WELLS

(Do not use this form for proposals to drill or to deepen or plug back to a different reservoir.
Use "APPLICATION FOR PERMIT—" for such proposals.)

1. OIL WELL <input type="checkbox"/> GAS WELL <input checked="" type="checkbox"/> OTHER <input type="checkbox"/>	7. UNIT AGREEMENT NAME Gallegos Canyon Unit
2. NAME OF OPERATOR Amoco Production Company	8. FARM OR LEASE NAME
3. ADDRESS OF OPERATOR 2325 E 30th Street Farmington NM 87401	9. WELL NO. 261
4. LOCATION OF WELL (Report location clearly and in accordance with any State requirements.* See also space 17 below.) At surface 1650' FSL x 1100' FEL	10. FIELD AND POOL, OR WILDCAT Pinon Fruitland
14. PERMIT NO.	15. ELEVATIONS (Show whether OF, NT, GR, etc.) 5567' GY
	11. SEC., T., R., M., OR BLK. AND SURVEY OR AREA NESE Sec 18 T28N R11W
	12. COUNTY OR PARISH San Juan
	13. STATE NM

18. Check Appropriate Box To Indicate Nature of Notice, Report, or Other Data

NOTICE OF INTENTION TO:

TEST WATER SHUT-OFF ☐

FRACTURE TREAT ☐

SHOOT OR ACIDIZE ☐

REPAIR WELL ☐

(Other)

PULL OR ALTER CASING ☐

MULTIPLE COMPLETE ☐

ABANDON* ☐

CHANGE PLANS ☐

SUBSEQUENT REPORT OF:

WATER SHUT-OFF ☐

FRACTURE TREATMENT ☐

SHOOTING OR ACIDIZING ☐

(Other)

REPAIRING WELL ☐

ALTERING CASING ☐

ABANDONMENT* ☐

(Note: Report results of multiple completion on Well Completion or Recompletion Report and Log form.)

17. DESCRIBE PROPOSED OR COMPLETED OPERATIONS (Clearly state all pertinent details, and give pertinent dates, including estimated date of starting any proposed work. If well is directionally drilled, give subsurface locations and measured and true vertical depths for all markers and zones pertinent to this work.) *

The State of New Mexico has changed the pool name of this well from Pinon Fruitland to Pinon Fruitland ~~Pool~~ Sand, Case No. 9421, Order No R-8769, dated October 17, 1988. New is attached.

RECEIVED
MAIL ROOM

88 DEC 21 AM 10:55

FARMINGTON RESOURCE AREA
FARMINGTON, NEW MEXICO

18. I hereby certify that the foregoing is true and correct

SIGNED

TITLE

DATE

(This space for Federal or State office use)

APPROVED BY

TITLE

DATE

CONDITIONS OF APPROVAL, IF ANY:

NMOCC

*See Instructions on Reverse Side

FARMINGTON RESOURCE AREA

BY

**NEW MEXICO OIL CONSERVATION COMMISSION
WELL LOCATION AND ACERAGE DEDICATION PLAT**

All distances must be from the outer boundaries of the Section

Operator <u>Amoco Production Co.</u> RAN AMERICAN PETROLEUM CORPORATION			Lease <u>Gallegos Canyon Unit</u>		Well No. <u>261</u>
Unit Letter <u>1</u>	Section <u>18</u>	Township <u>28 North</u>	Range <u>11 West</u>	County <u>San Juan</u>	
Actual Footage Location of Well: <u>1650</u> feet from the <u>South</u> line and <u>1100</u> feet from the <u>East</u> line					
Ground Level Elev. <u>5567.62</u>	Producing Formation <u>FRUITLAND</u>		Pool <u>PINON FRUITLAND COAL SAND</u>	Dedicated Acreage: <u>160</u> Acres	
REPORT LATER					

1. Outline the acreage dedicated to the subject well by colored pencil or hachure marks on the plat below.
2. If more than one lease is dedicated to the well, outline each and identify the ownership thereof (both as to working interest and royalty),
3. If more than one lease of different ownership is dedicated to the well, have the interests of all owners been consolidated by communitization, unitization, force-pooling, etc?

(X) Yes () No If answer is "yes," type of consolidation Unitization


If answer is "no," list the owners and tract descriptions which have actually consolidated. (Use reverse side of this form if necessary.)

No allowable will be assigned to the well until all interests have been consolidated (by communitization, unitization, forced-pooling, or otherwise) or until a non standard unit, eliminating such interests, has been approved by the Commission.

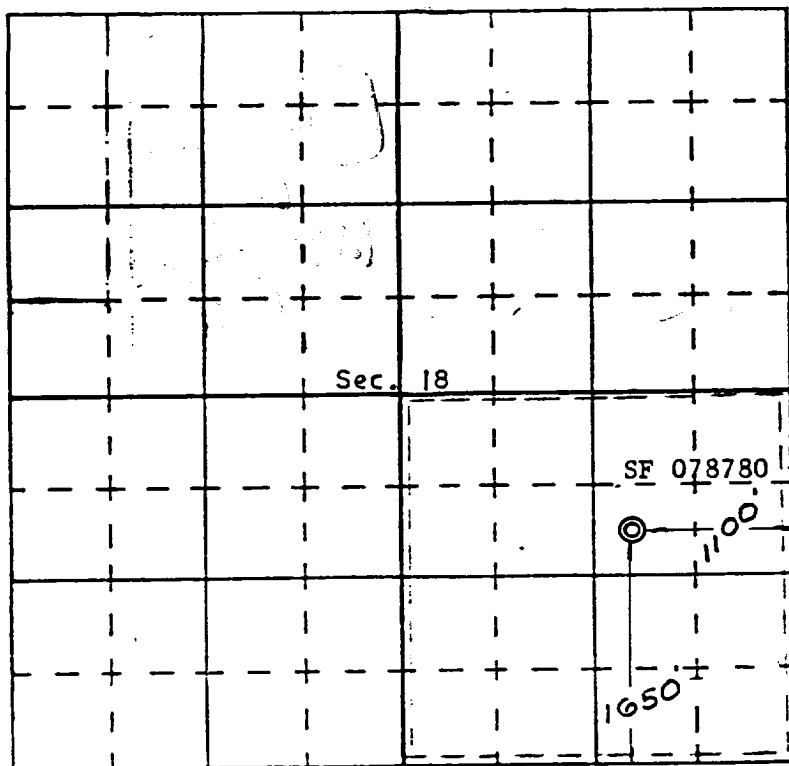
CERTIFICATION

I hereby certify that the information contained herein is true and complete to the best of my knowledge and belief.

Name B. D. Shaw
 Position Adm. Supv
 Company Amoco Production
 Date 12-20-88



I hereby certify that the well location shown on this plat was plotted from field notes of actual surveys made by E. V. Finkshaw under my supervision, and that the same is true and correct to the best of my knowledge and belief.
 Date Surveyed March 18, 1967
 Registered Professional Engineer
 and/or Land Surveyor



N

E. V. Finkshaw
 Certificate No. 3602