

STATE OF NEW MEXICO
ENERGY AND MINERALS DEPARTMENT

NO. OF COPIES RECEIVED	
DISTRIBUTION	
SANTA FE	
FILE	
U.S.G.S.	
LAND OFFICE	
TRANSPORTER	OIL GAS
OPERATION	
PRODUCTION OFFICE	

OIL CONSERVATION DIVISION
P. O. BOX 2088
SANTA FE, NEW MEXICO 87501

Form C-104
Revised 10-01-78
Format 06-01-83

RECEIVED

DEC 21 1988

**OIL CON. DIV.
DIST. 3**

REQUEST FOR ALLOWABLE
AND
AUTHORIZATION TO TRANSPORT OIL AND NATURAL GAS

I. Operator Amoco Production Company

Address 2325 East 30th Street, Farmington NM 87401

Reason(s) for filing (Check proper box)

<input type="checkbox"/> New Well	Change in Transporter of:		Other (Please explain) <u>Pool Name Change</u> <u>Case #9421 Order # R-8769</u>
<input type="checkbox"/> Recompletion	<input type="checkbox"/> Oil	<input type="checkbox"/> Dry Gas	
<input type="checkbox"/> Change in Ownership	<input type="checkbox"/> Casinghead Gas	<input type="checkbox"/> Condensate	

If change of ownership give name and address of previous owner _____

II. DESCRIPTION OF WELL AND LEASE

Lease Name <u>Gallegos Canyon Unit</u>	Well No. <u>261</u>	Pool Name, including Formation <u>Pinon Fruitland Sand</u>	Kind of Lease State, Federal or Fee <u>Federal</u>	Lease No. <u>SF 078780</u>
Location Unit Letter <u>I</u> : <u>1650</u> Feet From The <u>South</u> Line and <u>1100</u> Feet From The <u>East</u>				
Line of Section <u>18</u> Township <u>28N</u> Range <u>11W</u> NMPM. <u>San Juan</u> County				

III. DESIGNATION OF TRANSPORTER OF OIL AND NATURAL GAS

Name of Authorized Transporter of Oil <input type="checkbox"/> or Condensate <input type="checkbox"/>	Address (Give address to which approved copy of this form is to be sent)
Name of Authorized Transporter of Casinghead Gas <input type="checkbox"/> or Dry Gas <input checked="" type="checkbox"/>	Address (Give address to which approved copy of this form is to be sent)
<u>El Paso Natural Gas Co</u>	<u>Caller Service 4990, Farmington NM 87499</u>
If well produces oil or liquids, give location of tanks.	Is gas actually connected? <u>Yes</u> When <u>8-29-1967</u>

If this production is commingled with that from any other lease or pool, give commingling order number: _____

NOTE: Complete Parts IV and V on reverse side if necessary.

VI. CERTIFICATE OF COMPLIANCE

I hereby certify that the rules and regulations of the Oil Conservation Division have been complied with and that the information given is true and complete to the best of my knowledge and belief.

BS Shaw
(Signature)

Adm Supervisor
(Title)

12-20-88
(Date)

OIL CONSERVATION DIVISION

APPROVED _____, 19____

BY _____

TITLE _____

This form is to be filed in compliance with RULE 1104.
If this is a request for allowable for a newly drilled or deepened well, this form must be accompanied by a tabulation of the deviated tests taken on the well in accordance with RULE 111.

All sections of this form must be filled out completely for allowable on new and recompleted wells.

Fill out only Sections I, II, III, and VI for changes of owner, well name or number, or transporter, or other such change of condition.

Separate Forms C-104 must be filed for each pool in multiple completed wells.

RECEIVED

RECEIVED

OL COM DIV

1213

NEW MEXICO OIL CONSERVATION COMMISSION
WELL LOCATION AND ACERAGE DEDICATION PLAT

RECEIVED
DEC 21 1988
OIL CON. DIV.

All distances must be from the outer boundaries of the Section

Operator Amoco Production Co. PAN AMERICAN PETROLEUM CORPORATION		Lease Gallegos Canyon Unit		Well No. 261
Unit Letter I	Section 18	Township 28 North	Range 11 West	County San Juan
Actual Footage Location of Well: 1650 feet from the South line and 1100 feet from the East line				
Ground Level Elev. 5561.62	Producing Formation FRUITLAND		Pool PINON FRUITLAND COAL SAND	Dedicated Acreage: 160 Acres
REPORT LATER				

- Outline the acreage dedicated to the subject well by colored pencil or hatchure marks on the plat below.
- If more than one lease is dedicated to the well, outline each and identify the ownership thereof (both as to working interest and royalty),
- If more than one lease of different ownership is dedicated to the well, have the interests of all owners been consolidated by communitization, unitization, force-pooling, etc?

(X) Yes () No If answer is "yes," type of consolidation Unitization

If answer is "no," list the owners and tract descriptions which have actually consolidated. (Use reverse side of this form if necessary.)

No allowable will be assigned to the well until all interests have been consolidated (by communitization, unitization, forced-pooling, or otherwise) or until a non standard unit, eliminating such interests, has been approved by the Commission.

CERTIFICATION

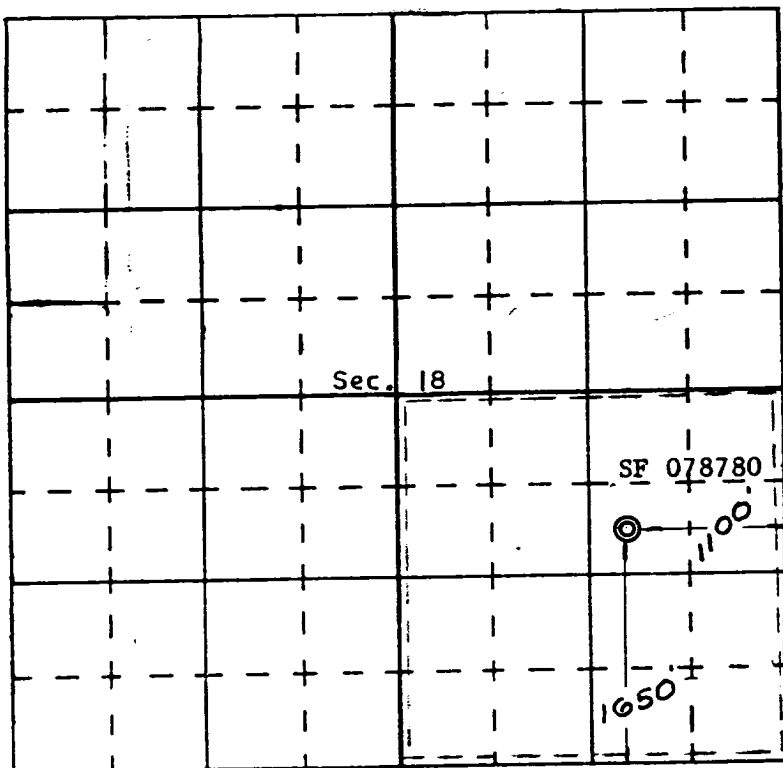
I hereby certify that the information contained herein is true and complete to the best of my knowledge and belief.

Name B. D. Shaw
Position Adm. Supv
Company Amoco Production
Date 12-20-88

I hereby certify that the well location shown on this plat was plotted from field notes of actual survey made by E. J. Eganhawk under my supervision, and that the same is true and correct to the best of my knowledge and belief.

STATE OF NEW MEXICO
REGISTERED LAND SURVEYOR
Date March 18, 1967
Registered Professional Engineer
and/or Land Surveyor

E. J. Eganhawk
Certificate No. 3602



STATE OF NEW MEXICO
ENERGY AND MINERALS DEPARTMENT

NO. OF COPIES RECEIVED	
DISTRIBUTION	
SANTA FE	
FILE	
U.S.G.S.	
LAND OFFICE	
TRANSPORTER	OIL
	GAS
OPERATION	
PRODUCTION OFFICE	

OIL CONSERVATION DIVISION
P. O. BOX 2088
SANTA FE, NEW MEXICO 87501

Form C-104
Revised 10-01-78
RECEIVED
DEC 21 1988
OIL CON. DIV.
DIST. 3

REQUEST FOR ALLOWABLE
AND
AUTHORIZATION TO TRANSPORT OIL AND NATURAL GAS

I. Operator Amoco Production Company

Address 2325 East 30th Street, Farmington NM 87401

Reason(s) for filing (Check proper box)

<input type="checkbox"/> New Well	Change in Transporter of:	<input type="checkbox"/> Dry Gas
<input type="checkbox"/> Recompletion	<input type="checkbox"/> Oil	<input type="checkbox"/> Condensate
<input type="checkbox"/> Change in Ownership	<input type="checkbox"/> Casinghead Gas	

Other (Please explain) Pool Name Change
Case #9421 Order # R-8769

If change of ownership give name and address of previous owner _____

II. DESCRIPTION OF WELL AND LEASE

Lease Name <u>Gallegos Canyon Unit</u>	Well No. <u>261</u>	Pool Name, including Formation <u>Pinon Fruitland Sand</u>	Kind of Lease State, Federal or Free <u>Federal</u>	Lease No. <u>SF 078720</u>
Location Unit Letter <u>I</u> : <u>1650</u> Feet From The <u>South</u> Line and <u>1100</u> Feet From The <u>East</u> Line of Section <u>18</u> Township <u>28N</u> Range <u>11W</u> NMPM. <u>San Juan</u> County				

III. DESIGNATION OF TRANSPORTER OF OIL AND NATURAL GAS

Name of Authorized Transporter of Oil <input type="checkbox"/> or Condensate <input type="checkbox"/>	Address (Give address to which approved copy of this form is to be sent)
Name of Authorized Transporter of Casinghead Gas <input type="checkbox"/> or Dry Gas <input checked="" type="checkbox"/>	Address (Give address to which approved copy of this form is to be sent)
<u>El Paso Natural Gas Co</u>	<u>Caller Service 4990 Farmington NM 87499</u>
If well produces oil or liquids, give location of tanks.	Is gas actually connected? <u>Yes</u> When <u>8-29-1967</u>

If this production is commingled with that from any other lease or pool, give commingling order number: _____

NOTE: Complete Parts IV and V on reverse side if necessary.

VI. CERTIFICATE OF COMPLIANCE

I hereby certify that the rules and regulations of the Oil Conservation Division have been complied with and that the information given is true and complete to the best of my knowledge and belief.

BS Shaw
(Signature)

Adm Supervisor
(Title)

12-20-88
(Date)

OIL CONSERVATION DIVISION

APPROVED _____, 19 _____

BY _____

TITLE _____

This form is to be filed in compliance with RULE 1104.

If this is a request for allowable for a newly drilled or deepened well, this form must be accompanied by a tabulation of the deviated tests taken on the well in accordance with RULE 111.

All sections of this form must be filled out completely for allowable on new and recompleted wells.

Fill out only Sections I, II, III, and VI for changes of owner, well name or number, or transporter, or other such change of condition.

Separate Forms C-104 must be filed for each pool in multiple completed wells.

NEW MEXICO OIL CONSERVATION COMMISSION
WELL LOCATION AND ACERAGE DEDICATION PLAT

All distances must be from the outer boundaries of the Section

Operator <u>Amoco Production Co.</u> PAN AMERICAN PETROLEUM CORPORATION			Lease <u>Gallegos Canyon Unit</u>		Well No. <u>261</u>
Unit Letter <u>I</u>	Section <u>18</u>	Township <u>28 North</u>	Range <u>11 West</u>	County <u>San Juan</u>	
Actual Footage Location of Well: <u>1650</u> feet from the <u>South</u> line and <u>1100</u> feet from the <u>East</u> line					
Ground Level Elev. <u>5567.62</u>	Producing Formation <u>FRUITLAND</u>		Pool <u>PINON FRUITLAND COAL SAND</u>	Dedicated Acreage: <u>160</u> Acres	
REPORT LATER					

1. Outline the acreage dedicated to the subject well by colored pencil or hachure marks on the plat below.
2. If more than one lease is dedicated to the well, outline each and identify the ownership thereof (both as to working interest and royalty),
3. If more than one lease of different ownership is dedicated to the well, have the interests of all owners been consolidated by communitization, unitization, force-pooling, etc?

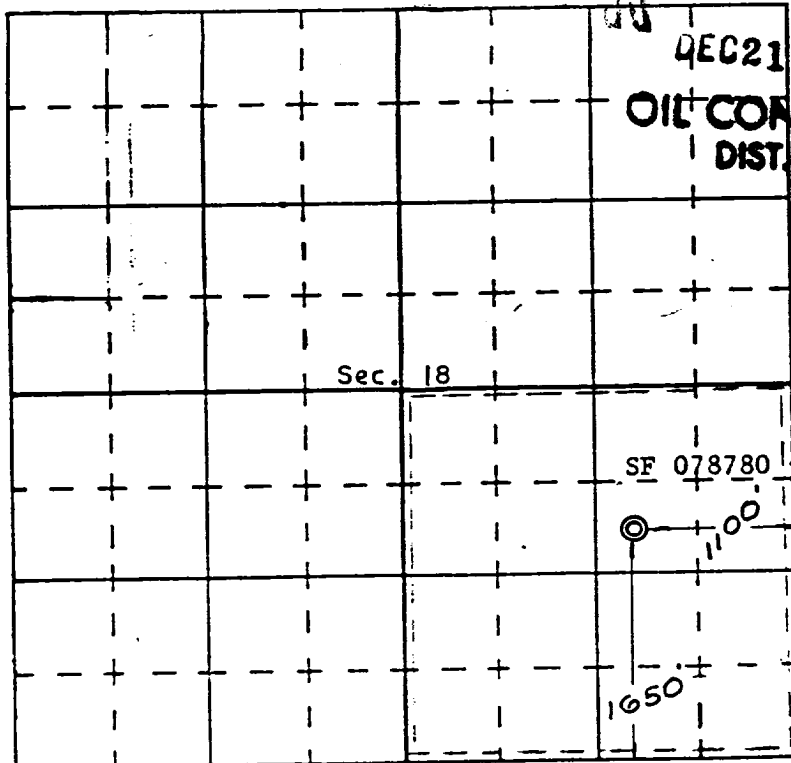
(X) Yes () No If answer is "yes," type of consolidation Unitization

If answer is "no," list the owners and tract descriptions which have actually consolidated. (Use reverse side of this form if necessary.)

No allowable will be assigned to the well until all interests have been consolidated (by communitization, unitization, forced-pooling, or otherwise) or until a non standard unit, eliminating such interests, has been approved by the Commission.

CERTIFICATION

RECEIVED
 DEC 21 1988
OIL CON. DIV.
DIST. 3



I hereby certify that the information contained herein is true and complete to the best of my knowledge and belief.

Name B. D. Shaw
 Position Adm. Supv
 Company Amoco Production
 Date 12-20-88

STATE OF NEW MEXICO
 I hereby certify that the well location shown on this plat was plotted from field notes of actual survey made by CHORAWAY under my supervision, and that the same is true and correct to the best of my knowledge and belief.
 REGISTERED LAND SURVEYOR
 Date March 18, 1967

March 18, 1967
 Registered Professional Engineer
 and/or Land Surveyor

E. V. Eckschawke
 Certificate No. 3602

STATE OF NEW MEXICO
ENERGY AND MINERALS DEPARTMENT

NO. OF COPIES RECEIVED	
DISTRIBUTION	
SANTA FE	
FILE	
U.S.G.A.	
LAND OFFICE	
TRANSPORTER	OIL
	GAS
OPERATION	
PRODUCTION OFFICE	

OIL CONSERVATION DIVISION
P. O. BOX 2088
SANTA FE, NEW MEXICO 87501

Form C-104
Revised 10-01-78

FIVE D

DEC 21 1988

OIL CON. DIV.
DIST. 3

REQUEST FOR ALLOWABLE
AND
AUTHORIZATION TO TRANSPORT OIL AND NATURAL GAS

I. Operator
Amoco Production Company

Address
2325 East 30th Street, Farmington NM 87401

Reason(s) for filing (Check proper box)

<input type="checkbox"/> New Well	Change in Transporter of:	<input type="checkbox"/> Dry Gas	Other (Please explain) <u>Pool Name Change.</u> <u>Case #9421 Order # R-8769</u>
<input type="checkbox"/> Recompletion	<input type="checkbox"/> Oil	<input type="checkbox"/> Condensate	
<input type="checkbox"/> Change in Ownership	<input type="checkbox"/> Casinghead Gas		

If change of ownership give name
and address of previous owner _____

II. DESCRIPTION OF WELL AND LEASE

Lessee Name <u>Gallegos Canyon Unit</u>	Well No. <u>261</u>	Pool Name, including Formation <u>Pinon Fruitland Sand</u>	Kind of Lease State, Federal or Fee <u>Federal</u>	Lease No. <u>3F</u> <u>078720</u>
Location Unit Letter <u>I</u> : <u>1650</u> Feet From The <u>South</u> Line and <u>1100</u> Feet From The <u>East</u>				
Line of Section <u>18</u> Township <u>28N</u> Range <u>11W</u> NMPM. <u>San Juan</u> Country				

III. DESIGNATION OF TRANSPORTER OF OIL AND NATURAL GAS

Name of Authorized Transporter of Oil <input type="checkbox"/> or Condensate <input type="checkbox"/>	Address (Give address to which approved copy of this form is to be sent)
Name of Authorized Transporter of Casinghead Gas <input type="checkbox"/> or Dry Gas <input checked="" type="checkbox"/>	Address (Give address to which approved copy of this form is to be sent)
<u>El Paso Natural Gas Co</u>	<u>Caller Service 4990 Farmington NM 87499</u>
If well produces oil or liquids, give location of tanks.	Is gas actually connected? <u>Yes</u> when <u>8-29-1967</u>

If this production is commingled with that from any other lease or pool, give commingling order number: _____

NOTE: Complete Parts IV and V on reverse side if necessary.

VI. CERTIFICATE OF COMPLIANCE

I hereby certify that the rules and regulations of the Oil Conservation Division have been complied with and that the information given is true and complete to the best of my knowledge and belief.

BS Shaw
(Signature)

Adm Supervisor
(Title)

12-20-88
(Date)

OIL CONSERVATION DIVISION

APPROVED _____, 19 _____

BY _____

TITLE _____

This form is to be filed in compliance with RULE 1104.

If this is a request for allowable for a newly drilled or deepened well, this form must be accompanied by a tabulation of the deviation tests taken on the well in accordance with RULE 111.

All sections of this form must be filled out completely for allowable on new and recompleted wells.

Fill out only Sections I, II, III, and VI for changes of owner, well name or number, or transporter, or other such change of condition.

Separate Forms C-104 must be filed for each pool in multiple completed wells.

**NEW MEXICO OIL CONSERVATION COMMISSION
WELL LOCATION AND ACERAGE DEDICATION PLAT**

All distances must be from the outer boundaries of the Section

Operator <u>Amoco Production Co.</u> RAN AMERICAN PETROLEUM CORPORATION			Lease <u>Gallegos Canyon Unit</u>		Well No. <u>261</u>
Unit Letter <u>1</u>	Section <u>18</u>	Township <u>28 North</u>	Range <u>11 West</u>	County <u>San Juan</u>	
Actual Footage Location of Well: <u>1650</u> feet from the <u>South</u> line and <u>1100</u> feet from the <u>East</u> line					
Ground Level Elev <u>5561' 62"</u>	Producing Formation <u>FRUITLAND</u>		Pool <u>PINON FRUITLAND COAL SAND</u>	Dedicated Acreage: <u>160</u> Acres	
REPORT LATER					

1. Outline the acreage dedicated to the subject well by colored pencil or hachure marks on the plat below.
2. If more than one lease is dedicated to the well, outline each and identify the ownership thereof (both as to working interest and royalty),
3. If more than one lease of different ownership is dedicated to the well, have the interests of all owners been consolidated by communitization, unitization, force-pooling, etc?

(X) Yes () No If answer is "yes," type of consolidation Unitization

If answer is "no," list the owners and tract descriptions which have actually consolidated. (Use reverse side of this form if necessary.)

No allowable will be assigned to the well until all interests have been consolidated (by communitization, unitization, forced-pooling, or otherwise) or until a non standard unit, eliminating such interests, has been approved by the Commission.

CERTIFICATION

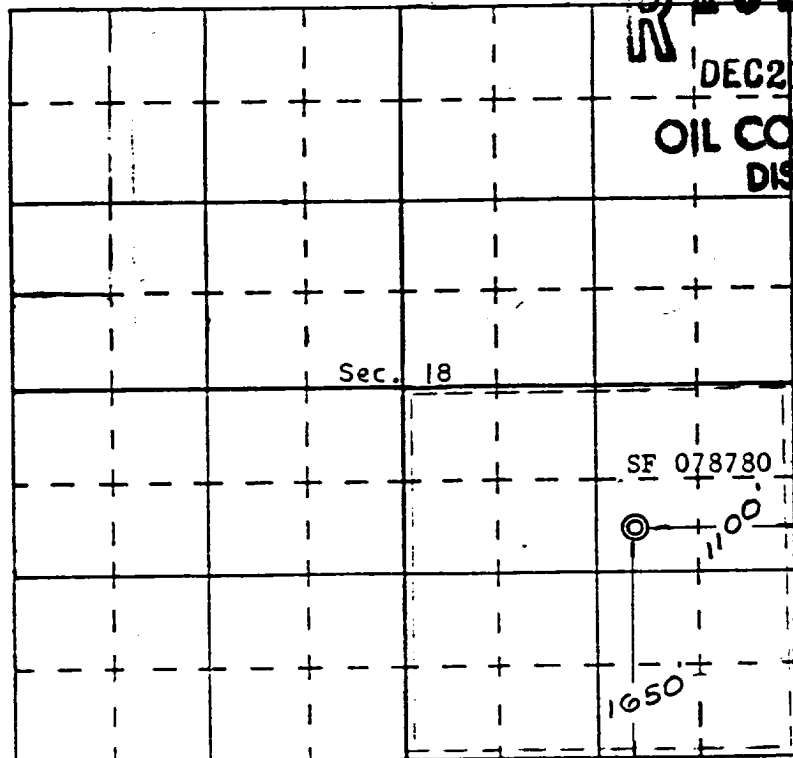
I hereby certify that the information contained herein is true and complete to the best of my knowledge and belief.

B. D. Shaw
 Name
B. D. Shaw
 Position
Adm. Supv
 Company
Amoco Production
 Date
12-20-88

STATE OF NEW MEXICO
 I hereby certify that the well location shown on this plat was plotted from field notes of actual survey made by Edmund J. Egan under my supervision, and that the same is true and correct to the best of my knowledge and belief.
 No. 3602

REGISTERED PROFESSIONAL ENGINEER
 and/or LAND SURVEYOR
 Date Surveyed March 18, 1967
 Registered Professional Engineer
 and/or Land Surveyor

E. J. Egan
 Certificate No. 3602



RECEIVED
 DEC 21 1988
 OIL CON. DIV.
 DIST. 3

STATE OF NEW MEXICO
ENERGY AND MINERALS DEPARTMENT

NO. OF COPIES RECEIVED	
DISTRIBUTION	
SANTA FE	
FILE	
U.S.G.I.	
LAND OFFICE	
TRANSPORTER	OIL GAS
OPERATION	
PRODUCTION OFFICE	

OIL CONSERVATION DIVISION
P. O. BOX 2088
SANTA FE, NEW MEXICO 87501

Form C-104
Revised 10-01-78
Format 06-01-83
Page 1

RECEIVED
DEC 21 1988
OIL CON. DIV.
DIST. 3

REQUEST FOR ALLOWABLE
AND
AUTHORIZATION TO TRANSPORT OIL AND NATURAL GAS

I. Operator Amoco Production Company

Address 2325 East 30th Street, Farmington NM 87401

Reason(s) for listing (Check proper box)

<input type="checkbox"/> New Well	Change in Transporter of:	<input type="checkbox"/> Dry Gas
<input type="checkbox"/> Recompletion	<input type="checkbox"/> Oil	<input type="checkbox"/> Condensate
<input type="checkbox"/> Change in Ownership	<input type="checkbox"/> Casinghead Gas	

Other (Please explain) Pool Name Change. Case #9421 Order # R-8769

If change of ownership give name and address of previous owner _____

II. DESCRIPTION OF WELL AND LEASE

Lease Name <u>Gallegos Canyon Unit</u>	Well No. <u>261</u>	Pool Name, including Formation <u>Pinon Fruitland Sand</u>	Kind of Lease State, Federal or Fee <u>Federal</u>	Lease No. <u>SF 078720</u>
Location Unit Letter <u>I</u> : <u>1650</u> Feet From The <u>South</u> Line and <u>1100</u> Feet From The <u>East</u> Line of Section <u>18</u> Township <u>22N</u> Range <u>11W</u> N.M.P.M. <u>San Juan</u> County				

III. DESIGNATION OF TRANSPORTER OF OIL AND NATURAL GAS

Name of Authorized Transporter of Oil <input type="checkbox"/> or Condensate <input type="checkbox"/>	Address (Give address to which approved copy of this form is to be sent)
Name of Authorized Transporter of Casinghead Gas <input type="checkbox"/> or Dry Gas <input checked="" type="checkbox"/>	Address (Give address to which approved copy of this form is to be sent)
<u>El Paso Natural Gas Co</u>	<u>Caller Service 4990 Farmington NM 87499</u>
If well produces oil or liquids, give location of tanks.	Is gas actually connected? <u>Yes</u> when <u>8-29-1967</u>

If this production is commingled with that from any other lease or pool, give commingling order number: _____

NOTE: Complete Parts IV and V on reverse side if necessary.

VI. CERTIFICATE OF COMPLIANCE

I hereby certify that the rules and regulations of the Oil Conservation Division have been complied with and that the information given is true and complete to the best of my knowledge and belief.

BS Shaw
(Signature)

Adm Supervisor
(Title)

12-20-88
(Date)

OIL CONSERVATION DIVISION

APPROVED _____, 19 _____

BY _____

TITLE _____

This form is to be filed in compliance with RULE 1104.

If this is a request for allowable for a newly drilled or deepened well, this form must be accompanied by a tabulation of the deviated tests taken on the well in accordance with RULE 111.

All sections of this form must be filled out completely for allowable on new and recompleted wells.

Fill out only Sections I, II, III, and VI for changes of owner, well name or number, or transporter, or other such change of condition.

Separate Forms C-104 must be filed for each pool in multiple completed wells.

**NEW MEXICO OIL CONSERVATION COMMISSION
WELL LOCATION AND ACERAGE DEDICATION PLAT**

All distances must be from the outer boundaries of the Section

Operator Amoco Production Co. RAN AMERICAN PETROLEUM CORPORATION		Lease Gallegos Canyon Unit		Well No. 261
Unit Letter 1	Section 18	Township 28 North	Range 11 West	County San Juan
Actual Footage Location of Well: 1650 feet from the South line and 1100 feet from the East line				
Ground Level Elev 5561.62	Producing Formation FRUITLAND		Pool PINON FRUITLAND COAL SAND	Dedicated Acreage: 160 Acres
REPORT LATER				

1. Outline the acreage dedicated to the subject well by colored pencil or hachure marks on the plat below.
2. If more than one lease is dedicated to the well, outline each and identify the ownership thereof (both as to working interest and royalty),
3. If more than one lease of different ownership is dedicated to the well, have the interests of all owners been consolidated by communitization, unitization, force-pooling, etc?

(X) Yes () No If answer is "yes," type of consolidation Unitization

If answer is "no," list the owners and tract descriptions which have actually consolidated. (Use reverse side of this form if necessary.)

No allowable will be assigned to the well until all interests have been consolidated (by communitization, unitization, forced-pooling, or otherwise) or until a non standard unit, eliminating such interests, has been approved by the Commission.

CERTIFICATION

I hereby certify that the information contained herein is true and complete to the best of my knowledge and belief.

B. D. Shaw
Name
B. D. Shaw
Position
Adm. Supv
Company
Amoco Production
Date
12-20-88

STATE OF NEW MEXICO
I hereby certify that the well location shown on this plat was plotted from field notes of actual survey made by LAND SURVEYOR under my supervision, and that the same is true and correct to the best of my knowledge and belief.

REGISTERED LAND SURVEYOR
Date Surveyed March 18, 1967
Registered Professional Engineer
and/or Land Surveyor

E. V. Eshawk
Certificate No. 3602

RECEIVED			
OIL CON. DIV.			
DIST. 3			
Sec. 18			
SF 078780			
1650			