

OIL CONSERVATION COMMISSION
3 DISTRICT

OIL CONSERVATION COMMISSION
BOX 2088
SANTA FE, NEW MEXICO

DATE 3-16-70

Re: Proposed NSP _____

Proposed NWU _____

Proposed NSL _____

Proposed NFO _____

Proposed MC ✓

Gentlemen:

I have examined the application dated 3-16-70
for the Chaparral r/460560 Sally 2 F-24-28N-11W
Operator Lease and Well No. S-T-R

and my recommendations are as follows:

approves

Yours very truly,

Ernest Chavez

WAYNE BANDEL
PRESIDENT



Chaparral Oil & Gas Co.

P. O. BOX 'B'
AZTEC, NEW MEXICO 87410

March 16, 1970

New Mexico Oil Conservation Commission
P. O. Box 2088
Santa Fe, New Mexico 87501

Attention: Mr. A. L. Porter

Dear Sir:

Enclosed are three (3) copies each of Application For Multiple Completion, Electrical Log, Operator's Off-set Plat and Schematic Diagram of Well Completion and one (1) Copy of Affidavit to cover Chaparral Oil & Gas Co.'s Sally No. 2 well. Located 1850 feet from the North line and 1740 feet from the West line of Section 24, Township 28 North, Range 11 West, N.M.P.M., San Juan County, New Mexico.

Yours very truly,

CHAPARRAL OIL & GAS CO.

Wayne Sandel
Wayne Sandel
President

WS/ss
Enclosures

cc: Aztec Oil & Gas Company
Box 570, Farmington, New Mexico
Southern Union Production Company
Box 808, Farmington, New Mexico
Marathon Oil Company
Box 120, Casper Wyoming
New Mexico Oil Conservation Commission
1000 Rio Brazos Road, Aztec, New Mexico

CHAPARRAL OIL & GAS CO.

Sally Fed #2

1850/N; 1740/W; Sec. 24; T-28-N; R-11-W

San Juan County, New Mexico

Fulcher Kutz Pictured Cliffs

Proposed Undesignated Fruitland-Pictured Cliffs

Dual Completion

Surface Hole Size 12-1/4"
Production Hole Size 6-3/4"

Surface Csg: 7-5/8", 26.40#,
J-55. Set at 112 Ft. RKB,
Cemented with 80 Sacks.
Cement Circulated

Fruitland Perfs

1604

1616

Pictured Cliffs Perfs

1842-46

1834-38

1812-24

Baker 4-1/2" Model "D"
Production Packer. Set
at 1794 RKB

1-1/2" Regular Non-upset
1.90# Tubing. Landed at
1808.85 Feet R.K.B.

4-1/2"-9.5#-J-55 Casing
Ran to 1874 R.K.B.-Cemented
with 160 Sacks Halliburton
Light and 125 Sacks of
Class "C" Neat. Cement
Circulated

Total Depth 1895 Feet R.K.B.

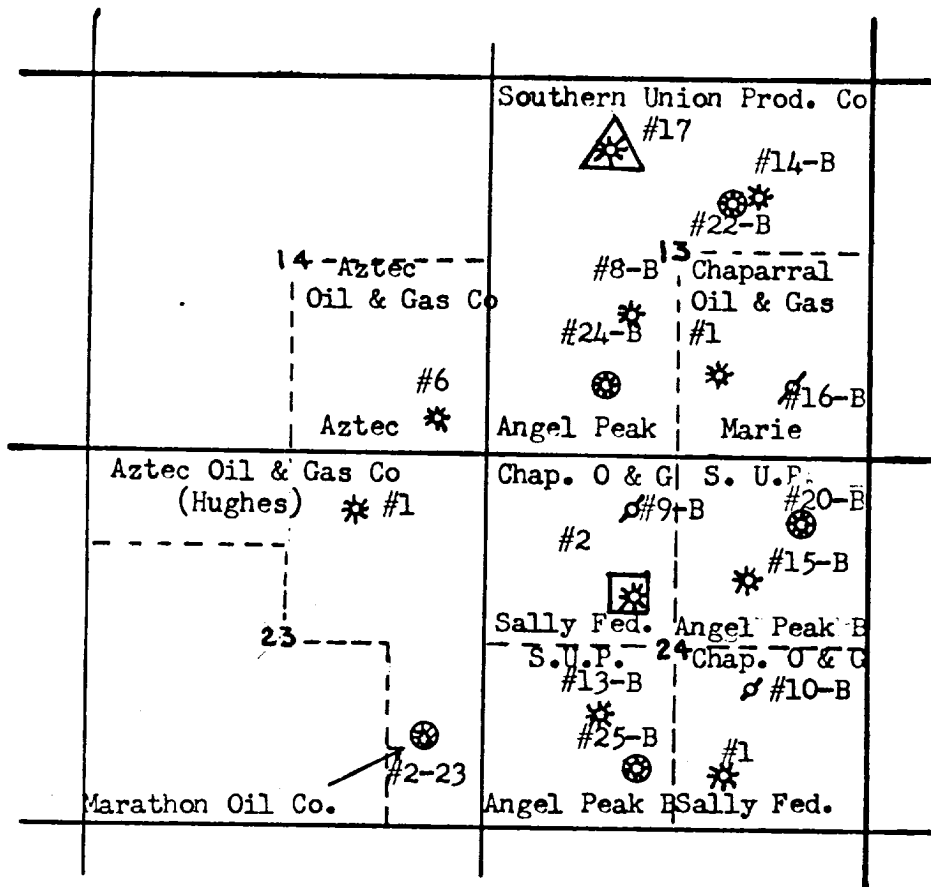
OFFSET OPERATORS PLAT

TO

CHAPARRAL OIL & GAS COMPANY'S

WELL- Sally Federal No. 2

Location: 1850 feet from the North Line
and 1740 feet from the West Line
Section 24, T-28-N; R-11-W
San Juan County, New Mexico



* Producing Pictured Cliffs Well

⊘ Plugged " " "

⊙ Producing Dakota Well

⊠ Dual Fruitland - Pictured Cliffs Well (Proposed)

△ Producing Fruitland Well

CC: Aztec Oil & Gas Company, Box 570, Farmington, New Mexico

Southern Union Production Company, Box 808, Farmington, New Mexico

Marathon Oil Company, Box 120, Casper, Wyoming

New Mexico Oil & Gas Commission, 1000 Rio Brazos Road, Aztec, New Mexico

NEW MEXICO OIL CONSERVATION COMMISSION
SANTA FE, NEW MEXICO
APPLICATION FOR MULTIPLE COMPLETION

Form C-107
5-1-61

Operator Chamarral Oil & Gas Co.		County San Juan	Date March 16, 1970
Address P. O. Box B, Aztec, New Mexico		Lease Sally	Well No. #2
Location of Well F	Unit 24	Township 28N	Range 11W

1. Has the New Mexico Oil Conservation Commission heretofore authorized the multiple completion of a well in these same pools or in the same zones within one mile of the subject well? YES ☒ NO ☐ **Southern Union Prod. Co.**
2. If answer is yes, identify one such instance: Order No. **NIC 1764**; Operator Lease, and Well No.: **Angel Peak "B" #12**

3. The following facts are submitted:	Upper Zone	Intermediate Zone	Lower Zone Cliffs
a. Name of Pool and Formation	Undesignated Fruitland		Fulcher Kutz; Pictured/
b. Top and Bottom of Pay Section (Perforations)	1604-1616		1812 to 1846
c. Type of production (Oil or Gas)	Gas		Gas
d. Method of Production (Flowing or Artificial Lift)	Flowing		Flowing

4. The following are attached. (Please check YES or NO)

Yes	No	
<input checked="" type="checkbox"/>	<input type="checkbox"/>	a. Diagrammatic Sketch of the Multiple Completion, showing all casing strings, including diameters and setting depths, centralizers and/or turbolizers and location thereof, quantities used and top of cement, perforated intervals, tubing strings, including diameters and setting depth, location and type of packers and side door chokes, and such other information as may be pertinent.
<input checked="" type="checkbox"/>	<input type="checkbox"/>	b. Plat showing the location of all wells on applicant's lease, all offset wells on offset leases, and the names and addresses of operators of all leases offsetting applicant's lease.
<input type="checkbox"/>	<input checked="" type="checkbox"/>	c. Waivers consenting to such multiple completion from each offset operator, or in lieu thereof, evidence that said offset operators have been furnished copies of the application.*
<input checked="" type="checkbox"/>	<input type="checkbox"/>	d. Electrical log of the well or other acceptable log with tops and bottoms of producing zones and intervals of perforation indicated thereon. (If such log is not available at the time application is filed it shall be submitted as provided by Rule 112-A.)

5. List all offset operators to the lease on which this well is located together with their correct mailing address.

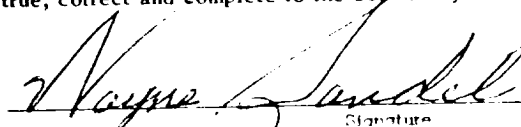
Aztec Oil & Gas Company, Box 570, Farmington, New Mexico

Southern Union Production Company, Box 808, Farmington, New Mexico

Marathon Oil Company, Box 120, Casper, Wyoming

6. Were all operators listed in Item 5 above notified and furnished a copy of this application? YES ☒ NO ☐ . If answer is yes, give date of such notification **March 16, 1970**

CERTIFICATE: I, the undersigned, state that I am the **President** of the **Chamarral Oil & Gas Co.** (company), and that I am authorized by said company to make this report; and that this report was prepared under my supervision and direction and that the facts stated therein are true, correct and complete to the best of my knowledge.


Signature

*Should waivers from all offset operators not accompany an application for administrative approval, the New Mexico Oil Conservation Commission will hold the application for a period of twenty (20) days from date of receipt by the Commission's Santa Fe office. If, after said twenty-day period, no protest nor request for hearing is received by the Santa Fe office, the application will then be processed.

NOTE: If the proposed multiple completion will result in an unorthodox well location and/or a non-standard perforation unit in one or more of the zones, the application for approval of the same should be filed simultaneously with this application.



Chaparral Oil & Gas Co.

P. O. BOX 'B'
AZTEC, NEW MEXICO 87410


March 16, 1970

STATE OF NEW MEXICO


COUNTY OF SAN JUAN

I, R. E. Simmons, being first duly sworn upon my oath
depose and say as follows:

I am an employee of Blue Jet, Inc., and that on March
4, 1970, I was called to the location of the Chaparral
Oil & Gas Co. Sally #2 well located in the NW $\frac{1}{4}$ of Sec-
tion 24, Township 28 North, Range 11 West, N.M.P.M, for
advisory service in connection with installation of a
production packer. In my presence, a Baker Model "D"
Production Packer was set in this well at 1794 feet in
accordance with the usual practices and customs of the
industry.


Blue Jet, Inc.

Subscribed and sworn to before me, a Notary Public in
and for San Juan County, New Mexico, the 16th day of
March, 1970.


Notary Public in and for
San Juan County, New Mexico

My commission expires 1/4/72.