



Southland Royalty Company

December 12, 1983

Oil Conservation Division
1000 Rio Brazos Road
Aztec, New Mexico 87410


Gentlemen:

The following is the deviation record for Southland Royalty Company's Aztec #9 well located in Section 14, T28N, R11W, San Juan County, New Mexico.


<u>Depth</u>	<u>Deviation</u>
221'	3/4 deg.
1218'	1/2 deg.
1729'	1/2 deg.

Sincerely,

SOUTHLAND ROYALTY COMPANY


C. C. Parsons
District Production Manager

CCP/eg




STATE OF NEW MEXICO
County of San Juan

The foregoing instrument was acknowledged before me this 12th day of December, 1983, by C. C. Parsons of Southland Royalty Company on behalf of said Company.

NOTARY BOND FILED WITH SECRETARY OF STATE

My Commission Expires: 4-27-85



Esther J. Greyeyes - Notary Public

RECEIVED
DEC 13 1983
OIL CON. DIV.
DIST. 3

