

(SUBMIT IN TRIPLICATE)

UNITED STATES
DEPARTMENT OF THE INTERIOR
GEOLOGICAL SURVEY

Land Office San Juan, New Mexico
Lease No. 070277 012698
Unit San Juan Unit 29-6
14-08-001-439

SUNDRY NOTICES AND REPORTS ON WELLS

NOTICE OF INTENTION TO DRILL.....	<input checked="" type="checkbox"/>	SUBSEQUENT REPORT OF WATER SHUT-OFF.....	
NOTICE OF INTENTION TO CHANGE PLANS.....		SUBSEQUENT REPORT OF SHOOTING OR ACIDIZING.....	
NOTICE OF INTENTION TO TEST WATER SHUT-OFF.....		SUBSEQUENT REPORT OF ALTERING CASING.....	
NOTICE OF INTENTION TO RE-DRILL OR REPAIR WELL.....		SUBSEQUENT REPORT OF RE-DRILLING OR REPAIR.....	
NOTICE OF INTENTION TO SHOOT OR ACIDIZE.....		SUBSEQUENT REPORT OF ABANDONMENT.....	
NOTICE OF INTENTION TO PULL OR ALTER CASING.....		SUPPLEMENTARY WELL HISTORY.....	
NOTICE OF INTENTION TO ABANDON WELL.....			

(INDICATE ABOVE BY CHECK MARK NATURE OF REPORT, NOTICE, OR OTHER DATA)

May 23, 1955

ST
Unit 29-6 Unit
Well No. Wash 17-3 is located 1130 ft. from N line and 990 ft. from E line of sec. 1
N.E. 1/4 Sec. 1 29 N 6 W RPM
(1/4 Sec. and Sec. No.) (Twp.) (Range) (Meridian)
Blanco Rio Arriba New Mexico
(Field) (County or Subdivision) (State or Territory)

The elevation of the ungraded ground above sea level is 6544.5 ft.

DETAILS OF WORK

(State names of and expected depths to objective sands; show sizes, weights, and lengths of proposed casings; indicate mudding jobs, cementing points, and all other important proposed work)

Proposed: Drill 15" hole to 180', set 10-1/4" csg. at that point and cement with 150 cu. ft. gal. cement. Drill with 7" to approximately 530', set 7" csg. and cement with 200 cu. ft. gal. cement. Drill from Verde Pt. with gas to approximately 990, sand from cliff house and point 1/2 sections separately with 10,000 gal. treatments, clean out open hole, run tbg. and complete well.

The entire East half of Sec. 1 129N36W is committed to Unit 29-6
Wash 17-3

I understand that this plan of work must receive approval in writing by the Geological Survey before operations may be commenced.

Company Pacific Northwest Pipeline Corporation

Address 413-1/2 West Main
Farmington, New Mexico

By 2. A. Dugan
Title Engineer

COMPANY PACIFIC NORTHWEST PIPELINE CORPORATION

Well Name & No. _____ Lease No. _____

Location 1190' from the North line and 990' from the East line.

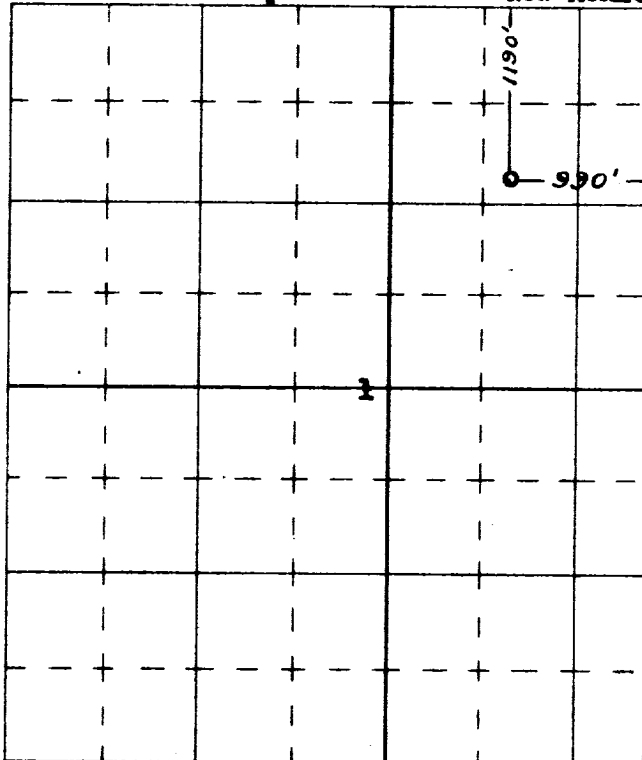
Being in SE NW NE

Sec. 1, T29 N., R 6 W., N.M.P.M.,

Ground Elevation 6544.50

Rio Arriba County


New Mexico




Scale -- 4 inches equals 1 mile

Surveyed 20 May, 1955

This is to certify that the above plat was prepared from field notes of actual surveys made by me or under my supervision and that the same are true and correct to the best of my knowledge and belief.




James P. Leese
Reg. Land Surveyor
N. Mex. Reg. No. 1463