

District I
PO Box 1980, Hobbs, NM 88241-1980
District II
PO Drawer DD, Artesia, NM 88211-0719
District III
1000 Rio Brazos Rd., Aztec, NM 87410
District IV
PO Box 2088, Santa Fe, NM 87504-2088

State of New Mexico
Energy, Minerals & Natural Resources Department

OIL CONSERVATION DIVISION
PO Box 2088
Santa Fe, NM 87504-2088

Form C-102
Revised February 21, 1994
Instructions on back
Submit to Appropriate District Office
State Lease - 4 Copies
Fee Lease - 3 Copies

☐ AMENDED REPORT

WELL LOCATION AND ACREAGE DEDICATION PLAT

¹ API Number 30-039-21057	² Pool Code 77440	³ Pool Name GOVERNADOR PICTURED CLIFFS
⁴ Property Code 010032	⁵ Property Name SCHALK 29-4	⁶ Well Number 1
⁷ OGRID No. 011996	⁸ Operator Name JOHN E. SCHALK	⁹ Elevation 7,386

¹⁰ Surface Location

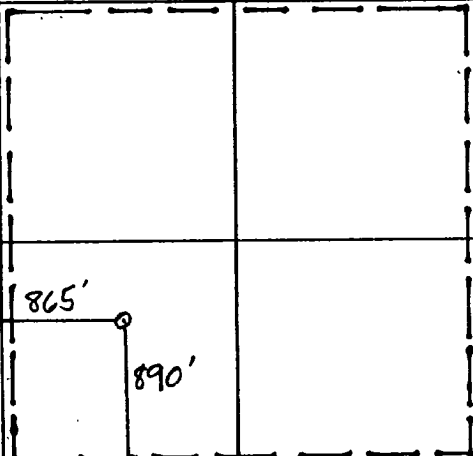
UL or lot no.	Section	Township	Range	Lot Idn	Feet from the	North/South line	Feet from the	East/West line	County
M	32	29N	4W		890	South	865	West	Rio Arriba

¹¹ Bottom Hole Location If Different From Surface

UL or lot no.	Section	Township	Range	Lot Idn	Feet from the	North/South line	Feet from the	East/West line	County

¹² Dedicated Acres	¹³ Joint or Infill	¹⁴ Consolidation Code	¹⁵ Order No.

NO ALLOWABLE WILL BE ASSIGNED TO THIS COMPLETION UNTIL ALL INTERESTS HAVE BEEN CONSOLIDATED
OR A NON-STANDARD UNIT HAS BEEN APPROVED BY THE DIVISION

<div>16</div> 	<div>17 OPERATOR CERTIFICATION</div> <p>I hereby certify that the information contained herein is true and complete to the best of my knowledge and belief</p> <p><i>[Signature]</i> Signature Steve Schalk Printed Name Agent Title August 15, 1996 Date</p>

JOHN E. SCHALK, OPERATOR
P. O. BOX 25825
ALBUQUERQUE, NEW MEXICO 87125

August 15, 1996

Oil Conservation Division
District III
1000 Rio Brazos Rd.
Aztec, NM 87410

RECEIVED
AUG 19 1996

OIL CON. DIV.
DIST. 3


Re: Schalk 29-4 #1

Gentlemen:

Enclosed please find three copies of the new Well Location and Acreage Dedication Plat for the Schalk 29-4 Well No. 1 in Rio Arriba County, New Mexico. The Mesa Verde section of this wellbore is being plugged and abandoned and the Pictured Cliffs formation is being completed. We have included a copy of the original Well Location and Acreage Dedication Plat for this well for your information.

Thank you for your attention to this matter.

Yours very truly,



Steve Schalk
Agent

SS/kd
Enc.

**NEW MEXICO OIL CONSERVATION COMMISSION
WELL LOCATION AND ACREAGE DEDICATION PLAT**

Form C-102
Supersedes C-128
Effective 1-1-65

All distances must be from the outer boundaries of the Section.

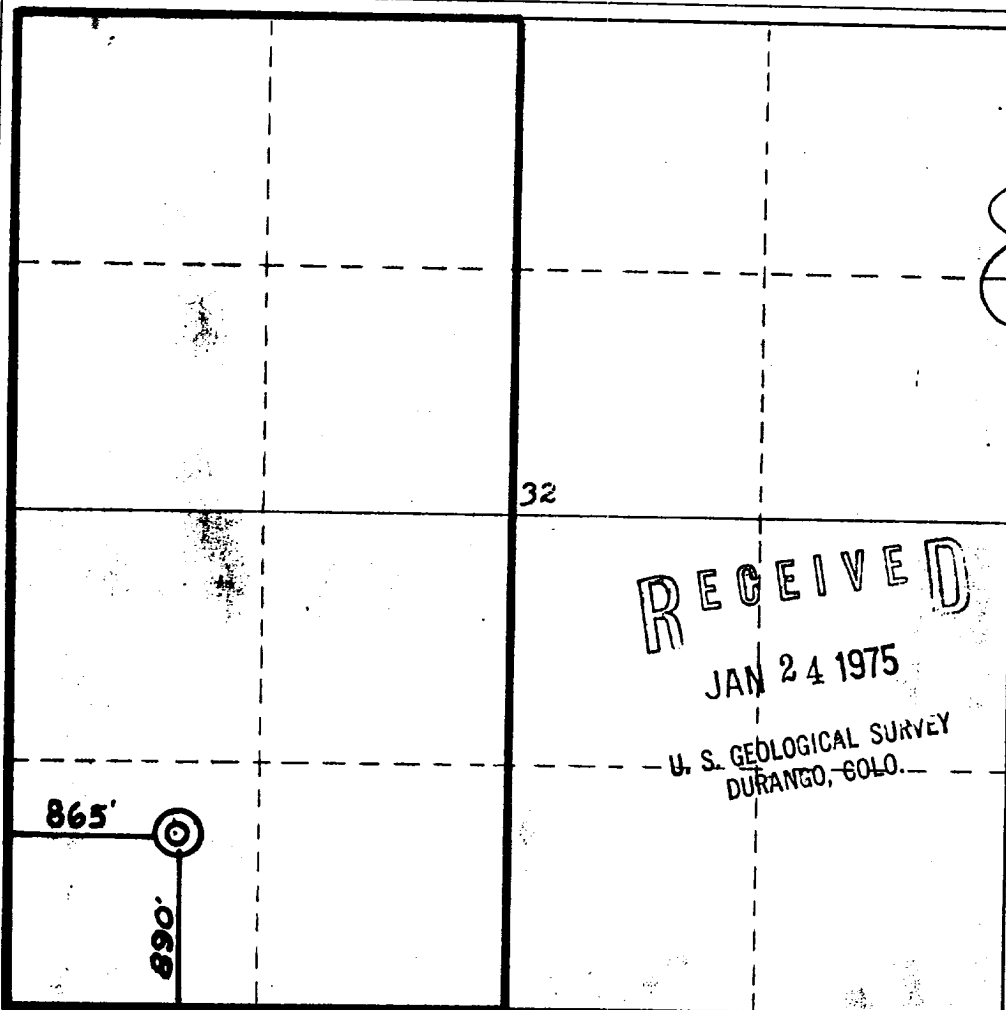
Operator John E. Schalk			Lease SCHALK 29-4		Well No. 1
Unit Letter M	Section 32	Township 29 NORTH	Range 4 WEST	County RIO ARriba	
Actual Footage Location of Well: 865 feet from the SOUTH line and 865 feet from the WEST line					
Ground Level Elev. 7386	Producing Formation DAKOTA		Pool BASIN DAKOTA		Dedicated Acreage: 320 Acres

1. Outline the acreage dedicated to the subject well by colored pencil or hatchure marks on the plat below.
2. If more than one lease is dedicated to the well, outline each and identify the ownership thereof (both as to working interest and royalty).
3. If more than one lease of different ownership is dedicated to the well, have the interests of all owners been consolidated by communitization, unitization, force-pooling, etc.?

☐ Yes ☒ No If answer is "yes," type of consolidation _____

If answer is "no," list the owners and tract descriptions which have actually been consolidated. (Use reverse side of this form if necessary.) _____

No allowable will be assigned to the well until all interests have been consolidated (by communitization, unitization, forced-pooling, or otherwise) or until a non-standard unit, eliminating such interests, has been approved by the Commission.



CERTIFICATION

I hereby certify that the information contained herein is true and complete to the best of my knowledge and belief.

Name
JOHN E. SCHALK
Position
OPERATOR

Company _____

Date
1-20-75

I hereby certify that the well location shown on this plat was plotted from field notes of actual surveys made by me or under my supervision, and that the same is true and correct to the best of my knowledge and belief.

Date Surveyed
18 October 1974
Registered Professional Engineer and/or Land Surveyor
James P. Leese
Certificate No.
1463

