



JERRY APODACA
GOVERNOR

NICK FRANKLIN
SECRETARY

STATE OF NEW MEXICO
ENERGY AND MINERALS DEPARTMENT
OIL CONSERVATION DIVISION

May 22, 1978

6-19
✓
POST OFFICE BOX 2088
STATE LAND OFFICE BUILDING
SANTA FE, NEW MEXICO 87501
(505) 827-2434

El Paso Natural Gas Company
P. O. Box 990
Farmington, New Mexico 87401

Attention: D. C. Walker

Administrative Order NSL-943

Gentlemen:

Reference is made to your application for a non-standard location for your Hughes A Well No. 6A to be located 2355 feet from the North line and 2040 feet from the West line of Section 33, Township 29 North, Range 8 West, NMPM, Blanco Mesaverde Pool, San Juan County, New Mexico.

By authority granted me under the provisions of Rule 104 F of the Division Rules and Regulations, the above-described unorthodox location is hereby approved.

Very truly yours,

JOE D. RAMEY,
Division Director

JDR/RLS/dr

cc: Oil Conservation Division - Aztec
Oil & Gas Engineering Committee - Hobbs
Central Leasing - State Land Office - Santa Fe



OIL CONSERVATION COMMISSION
Wyle DISTRICT

OIL CONSERVATION COMMISSION
BOX 2088
SANTA FE, NEW MEXICO

DATE 5-2-78

RE: Proposed MC _____
Proposed DHC _____
Proposed NSL ✓ _____
Proposed SWD _____
Proposed WFX _____
Proposed PMX _____

Gentlemen:

I have examined the application dated 4-27-78
for the El Paso Natural Gas Co. Heigher A #6A
Operator Lease and Well No. Unit, S-T-R
F-33-29N-8W
and my recommendations are as follows:

Approve

Yours very truly,

AR Kendrick

Handwritten - OK

El Paso NATURAL GAS
COMPANY

P. O. BOX 990
FARMINGTON NEW MEXICO 87401
PHONE: 505-325-2841

April 27, 1978

Mr. Joe Ramey
New Mexico Oil Conservation Commission
Post Office Box 2088
Santa Fe, New Mexico 87501

Dear Mr. Ramey:

This is a request for administrative approval for an unorthodox gas well location in the Blanco Mesa Verde pool.

It is intended to locate the El Paso Natural Gas Company's Hughes A #6A at 2040' from the West line and 2355' from the North line of Section 33, T-29-N, R-8-W, San Juan County, New Mexico.

Cliffs, in conjunction with Cutter Dam and an irrigation flume, make it impossible to build an orthodox location.


All operators of proration units offsetting the proposed unorthodox location have been notified of this application by certified mail.

Plats showing the proposed well location and the terrain of Section 33, along with an ownership plat, are attached.

Yours truly,



D. C. Walker
Project Drilling Engineer



DCW:pb

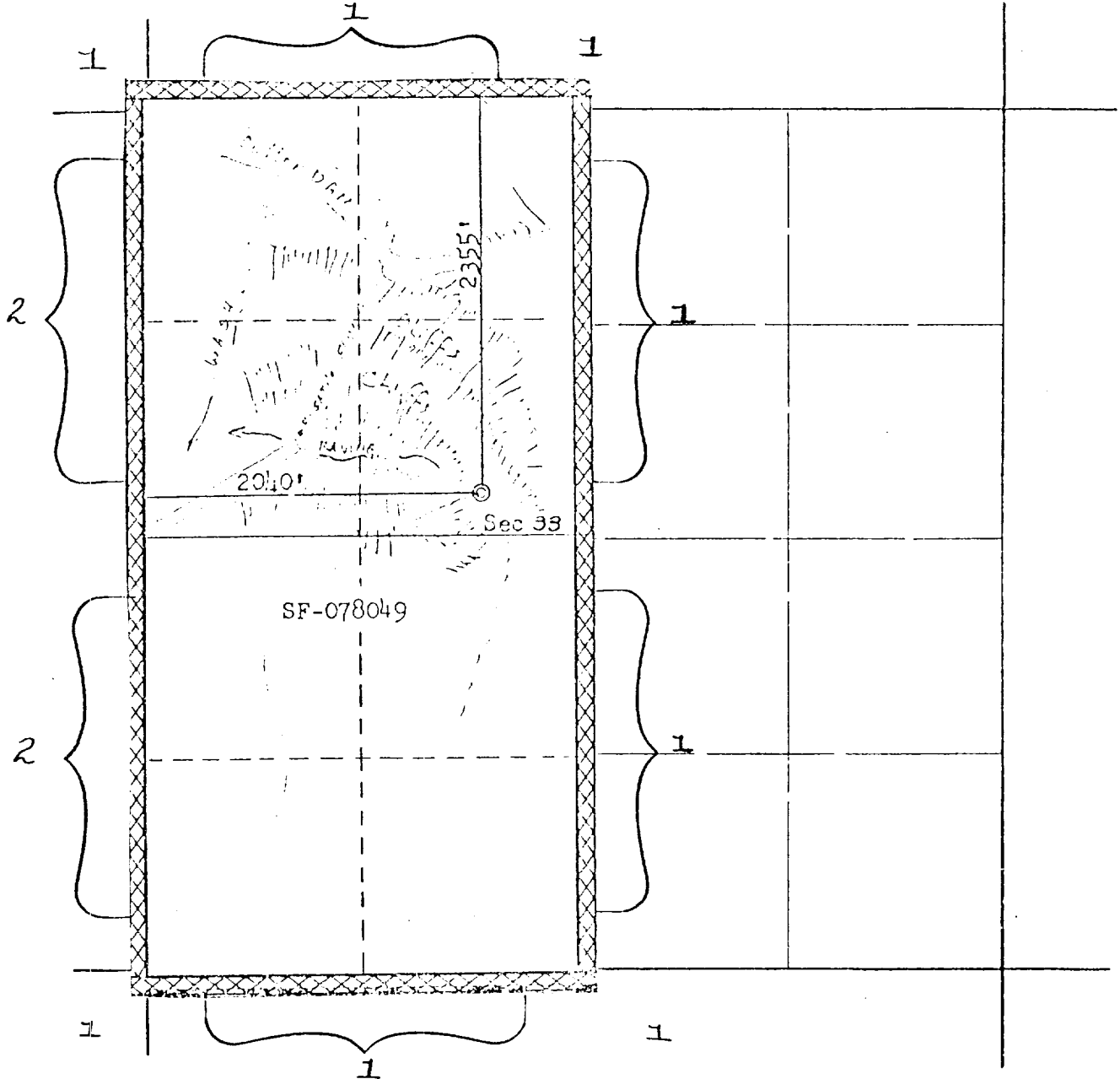
EL PASO NATURAL GAS COMPANY

Well Name Hughes A #6 A

Footage---- 2355' FNL, 2040' FWL

APPLICATION FOR NON-STANDARD LOCATION

County San Juan State New Mexico Section 33 Township 29N Range 8W



REMARKS:

- (1) El Paso Natural Gas Company
(2) Mesa Petroleum Company

ld

**NEW MEXICO OIL CONSERVATION COMMISSION
WELL LOCATION AND ACREAGE DEDICATION PLAT**

Form C-102
Supersedes C-128
Effective 1-1-65

All distances must be from the outer boundaries of the Section.

Operator El Paso Natural Gas Company			Lease Hughes A (SF-078049)		Well No. 6A
Unit Letter F	Section 33	Township 29N	Range 8W	County San Juan	

Actual Footage Location of Well:

2355	feet from the North	line and	2040	feet from the West	line
Ground Level Elev. 6062	Producing Formation Mesa Verde		Pool Blanco Mesa Verde	Dedicated Acreage: 320.00 Acres	

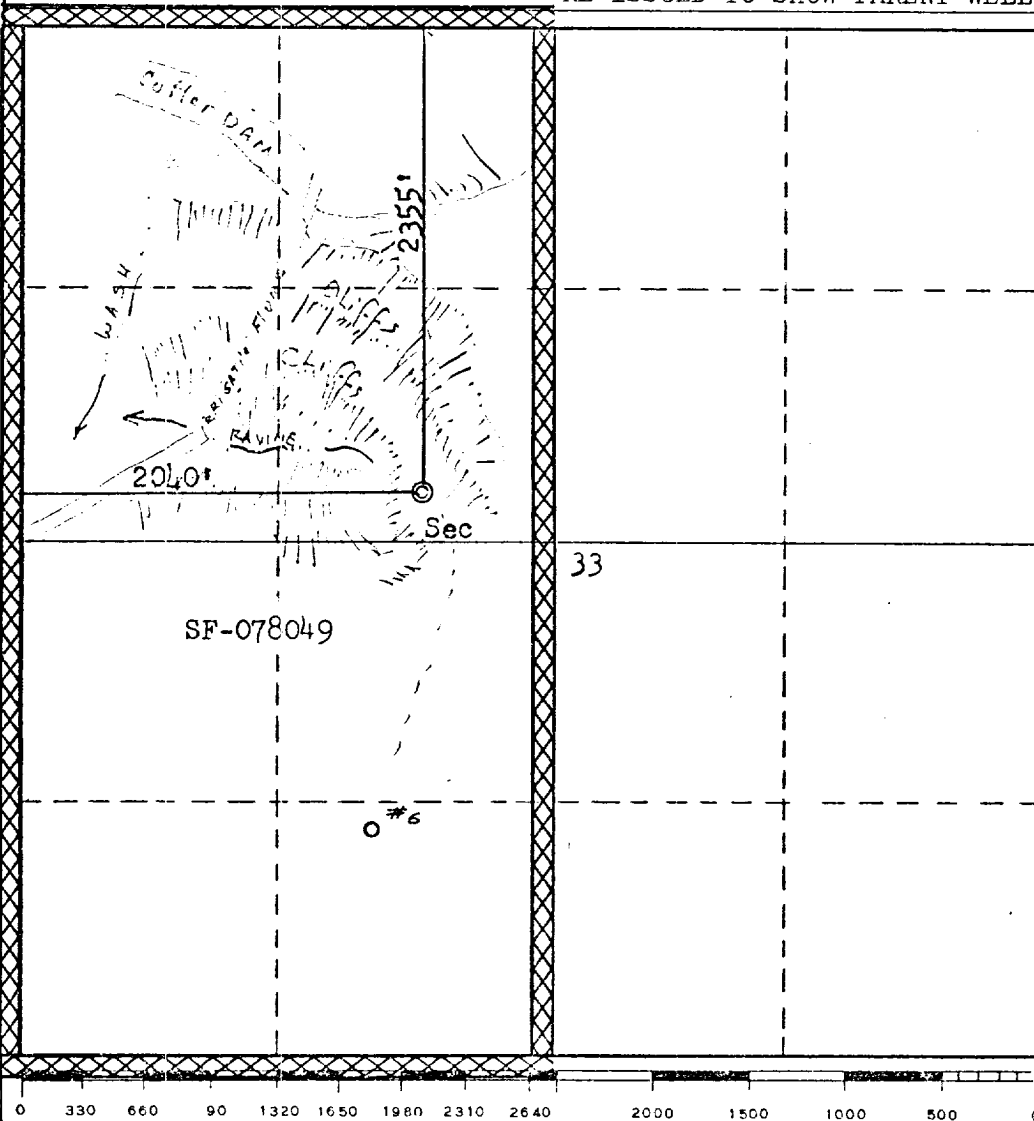
1. Outline the acreage dedicated to the subject well by colored pencil or hachure marks on the plat below.
2. If more than one lease is dedicated to the well, outline each and identify the ownership thereof (both as to working interest and royalty).
3. If more than one lease of different ownership is dedicated to the well, have the interests of all owners been consolidated by communitization, unitization, force-pooling, etc?

☐ Yes ☐ No If answer is "yes," type of consolidation _____

If answer is "no," list the owners and tract descriptions which have actually been consolidated. (Use reverse side of this form if necessary.) _____

No allowable will be assigned to the well until all interests have been consolidated (by communitization, unitization, forced-pooling, or otherwise) or until a non-standard unit, eliminating such interests, has been approved by the Commission.

RE-ISSUED TO SHOW PARENT WELL



CERTIFICATION

I hereby certify that the information contained herein is true and complete to the best of my knowledge and belief.

Name:

Position

Company

Date

I hereby certify that the well location shown on this plat was plotted from field notes of actual surveys made by me or under my supervision, and that the same is true and correct to the best of my knowledge and belief.

Date Surveyed

April 1978
Registered Professional Engineer
and/or Land Surveyor

Fred B. Kerr Jr.
Fred B. Kerr Jr.

Certificate No.

3950