

*Amended Location*

UNITED STATES  
DEPARTMENT OF THE INTERIOR  
GEOLOGICAL SURVEY

SUNDRY NOTICES AND REPORTS ON WELLS

(Do not use this form for proposals to drill or to deepen or plug back to a different reservoir. Use Form 9-331-C for such proposals.)

1. oil well ☐ gas well ☒ other ☐

2. NAME OF OPERATOR  
Tenneco Oil Company

3. ADDRESS OF OPERATOR  
P.O. Box 3249, Englewood, Colorado 80155

4. LOCATION OF WELL (REPORT LOCATION CLEARLY. See space 17 below.) 1005 FNL, 1520 FEL  
AT SURFACE:  
AT TOP PROD. INTERVAL:  
AT TOTAL DEPTH:

16. CHECK APPROPRIATE BOX TO INDICATE NATURE OF NOTICE, REPORT, OR OTHER DATA

5. LEASE  
SF-080246

6. IF INDIAN, ALLOTTEE OR TRIBE NAME

7. UNIT AGREEMENT NAME

8. FARM OR LEASE NAME  
Florance

9. WELL NO.  
119

10. FIELD OR WILDCAT NAME  
Basin Dakota

11. SEC., T., R., M., OR BLK. AND SURVEY OR AREA  
Sec. 22, T29N, R9W

12. COUNTY OR PARISH  
San Juan

13. STATE  
N.M.

14. API NO.

15. ELEVATIONS (SHOW DF, KDB, AND WD)  
5805 GR

REQUEST FOR APPROVAL TO: SUBSEQUENT REPORT OF:

TEST WATER SHUT-OFF ☐ ☐

FRACTURE TREAT ☐ ☐

SHOOT OR ACIDIZE ☐ ☐

REPAIR WELL ☐ ☐

PULL OR ALTER CASING ☐ ☐

MULTIPLE COMPLETE ☐ ☐

CHANGE ZONES ☐ ☐

ABANDON\* ☐ ☐

(other) (1) Move Location; (2) Extension of Approval

(NOTE: Report results of multiple completion or zone change on Form 9-330.)

17. DESCRIBE PROPOSED OR COMPLETED OPERATIONS (Clearly state all pertinent details, and give pertinent dates, including estimated date of starting any proposed work. If well is directionally drilled, give subsurface locations and measured and true vertical depths for all markers and zones pertinent to this work.)\*

(1) We request permission to move the referenced location to 1085 FNL, 800 FEL to avoid conflict with a gas line placed through our original location.

(2) We also request an extension of approval.

See attachments.

*APP is valid until July 30, 1981*

Subsurface Safety Valve: Manu. and Type \_\_\_\_\_

18. I hereby certify that the foregoing is true and correct

SIGNED M. L. Freeman TITLE Staff Production Analyst DATE November 26, 1980

APPROVED (This space for Federal or State office use)

APPROVED BY \_\_\_\_\_ TITLE \_\_\_\_\_ DATE \_\_\_\_\_

CONDITIONS OF APPROVAL, IF ANY:

*JAN 07 1981*  
*f. Bruce Simms*  
JAMES F. SIMS

DISTRICT OIL & GAS SUPERVISOR

NMOCC

\*See Instructions on Reverse Side



All distances must be from the outer boundaries of the Section.

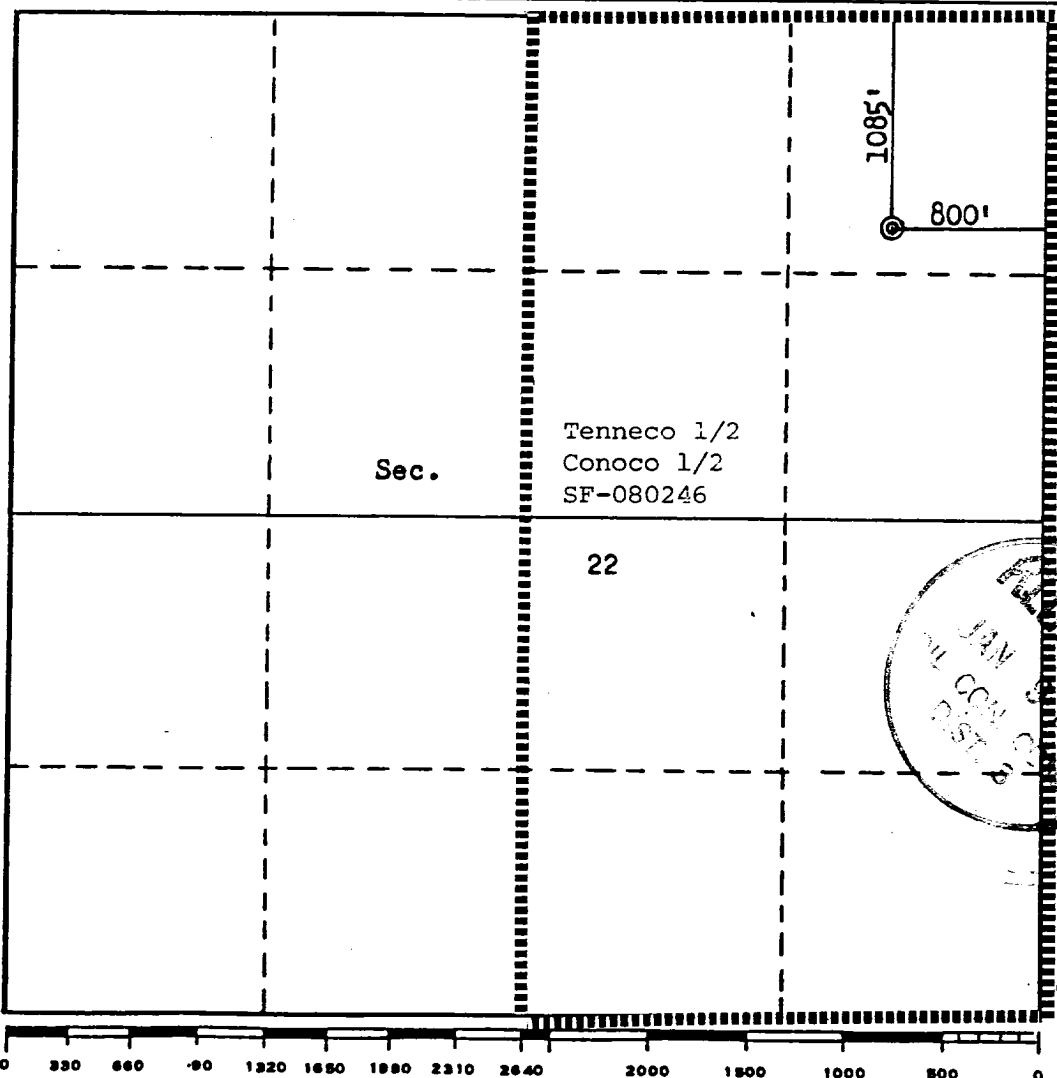
Operator <b>TENNECO OIL COMPANY</b>			Lease <b>FLORANCE</b>		Well No. <b>119</b>
Unit Letter <b>A</b>	Section <b>22</b>	Township <b>29N</b>	Range <b>9W</b>	County <b>San Juan</b>	
Actual Footage Location of Well: <b>1085</b> feet from the <b>North</b> line and <b>800</b> feet from the <b>East</b> line					
Ground Level Elev. <b>5807</b>	Producing Formation <b>Dakota</b>		Pool <b>Basin Dakota</b>		Dedicated Acreage: <b>311.97</b> Acres

1. Outline the acreage dedicated to the subject well by colored pencil or hachure marks on the plat below.
2. If more than one lease is dedicated to the well, outline each and identify the ownership thereof (both as to working interest and royalty).
3. If more than one lease of different ownership is dedicated to the well, have the interests of all owners been consolidated by communitization, unitization, force-pooling, etc?

☐ Yes ☐ No If answer is "yes," type of consolidation \_\_\_\_\_

If answer is "no," list the owners and tract descriptions which have actually been consolidated. (Use reverse side of this form if necessary.) \_\_\_\_\_

No allowable will be assigned to the well until all interests have been consolidated (by communitization, unitization, forced-pooling, or otherwise) or until a non-standard unit, eliminating such interests, has been approved by the Commission.



CERTIFICATION

I hereby certify that the information contained herein is true and complete to the best of my knowledge and belief.

*M. L. Freeman*

Name

M. L. Freeman

Position

Staff Production Analyst

Company

Tenneco Oil Company

Date

November 26, 1980

I hereby certify that the well location shown on this plat was plotted from field notes of actual surveys made by me or under my supervision, and that the same is true and correct to the best of my knowledge and belief.

Date Surveyed

March 23, 1980

Registered Professional Engineer and/or Land Surveyor

*Fred B. Kerr Jr.*

Certificate No. B. KERR, JR.

3950

**Tenneco Oil**  
A Tenneco Company

Penthouse  
720 South Colorado Blvd.  
Denver, Colorado 80222  
(303) 758-7130



Well Name Florance 119  
Location 1085' FNL, 800' FEL - Sec. 22, T29N, R8W  
Formation Dakota

We, the undersigned, have inspected this location and road.

\_\_\_\_\_  
U.S. Forest Service

\_\_\_\_\_  
Date

L. Jean Horton  
Archaeologist

4/1/80  
Date

\_\_\_\_\_  
Bureau of Indian Affairs Representative

\_\_\_\_\_  
Date

Bob M. ad  
Bureau of Land Management Representative

4/1/80  
Date

Barbara L. Conklin  
U. S. Geological Survey Representative  
Agrees to the Footage Location of this Well.  
Reason:

4/1/80  
Date

Seed Mixture: \_\_\_\_\_

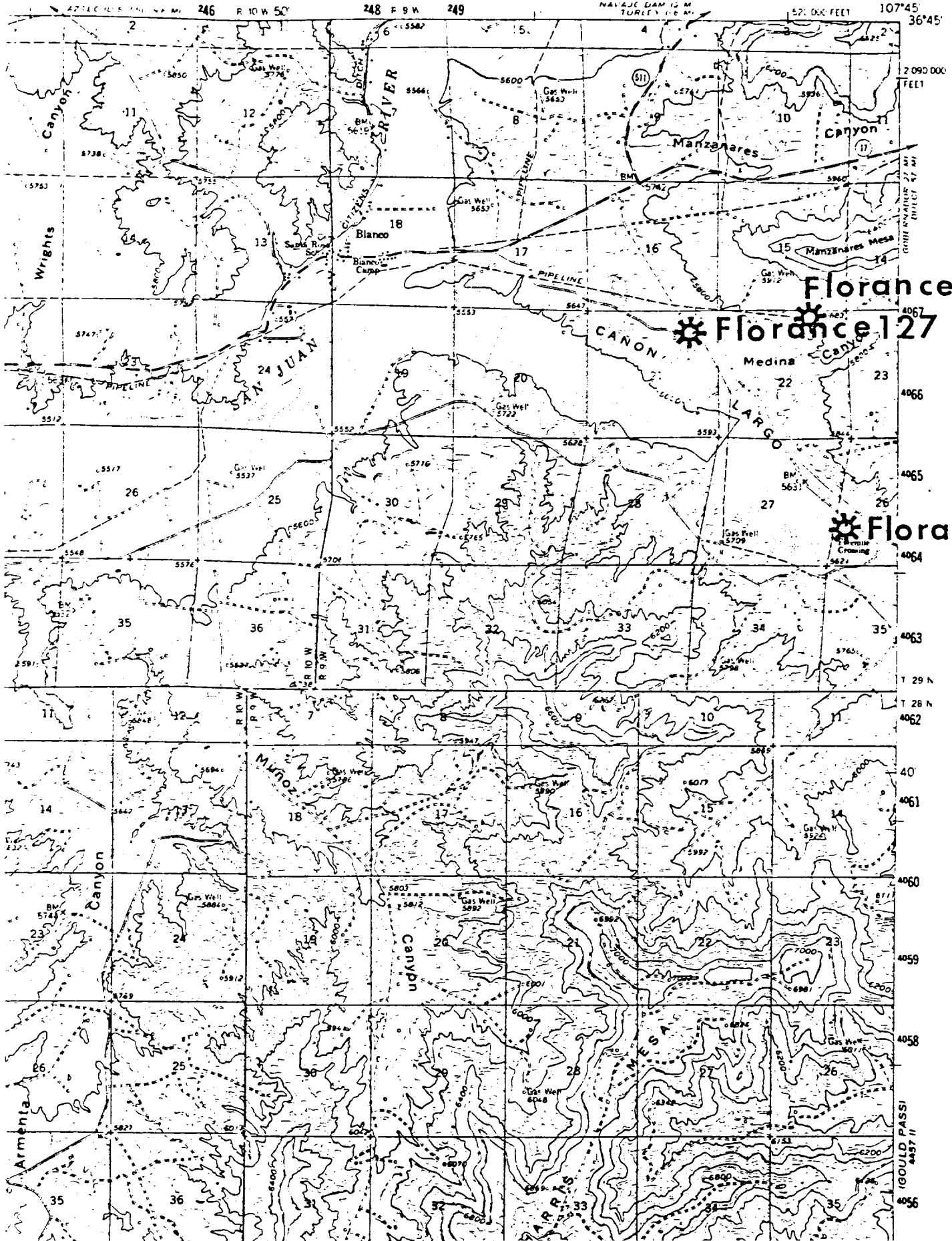
Equipment Color: \_\_\_\_\_

Road and Row: (Same) or (Separate)

Remarks: \_\_\_\_\_  
\_\_\_\_\_  
\_\_\_\_\_

BLOOMFIELD QUADRANGLE  
NEW MEXICO-SAN JUAN CO  
15 MINUTE SERIES (TOPOGRAPHIC)

4457 I  
INAVAJO DAM

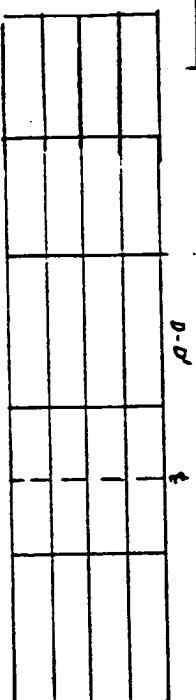

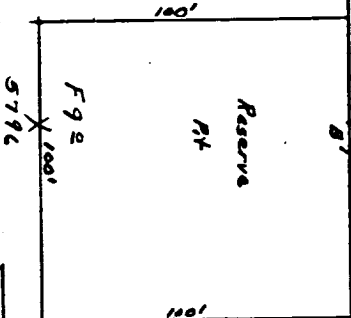
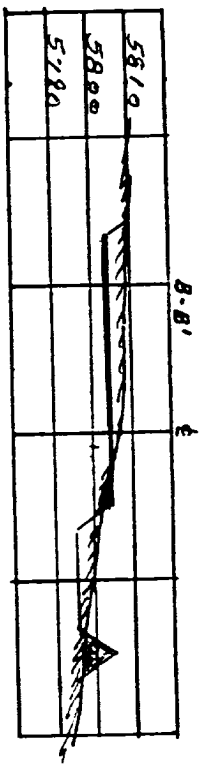
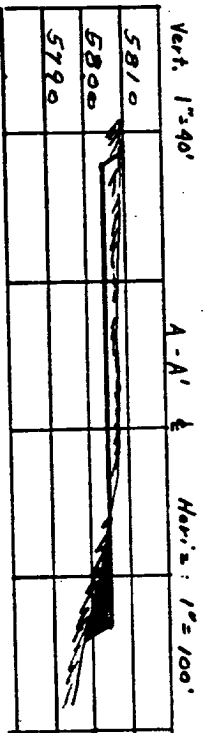
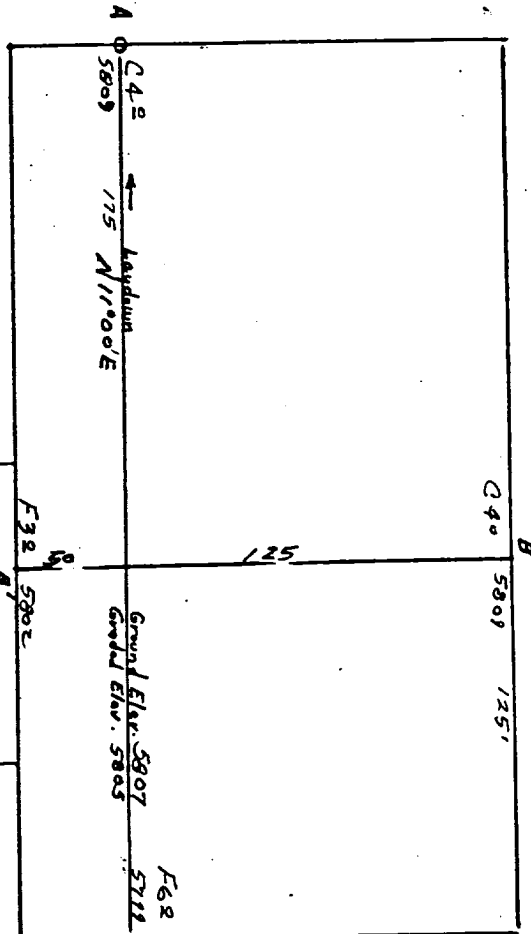


Florance 119

✱ Florance 127

✱ Florance 126

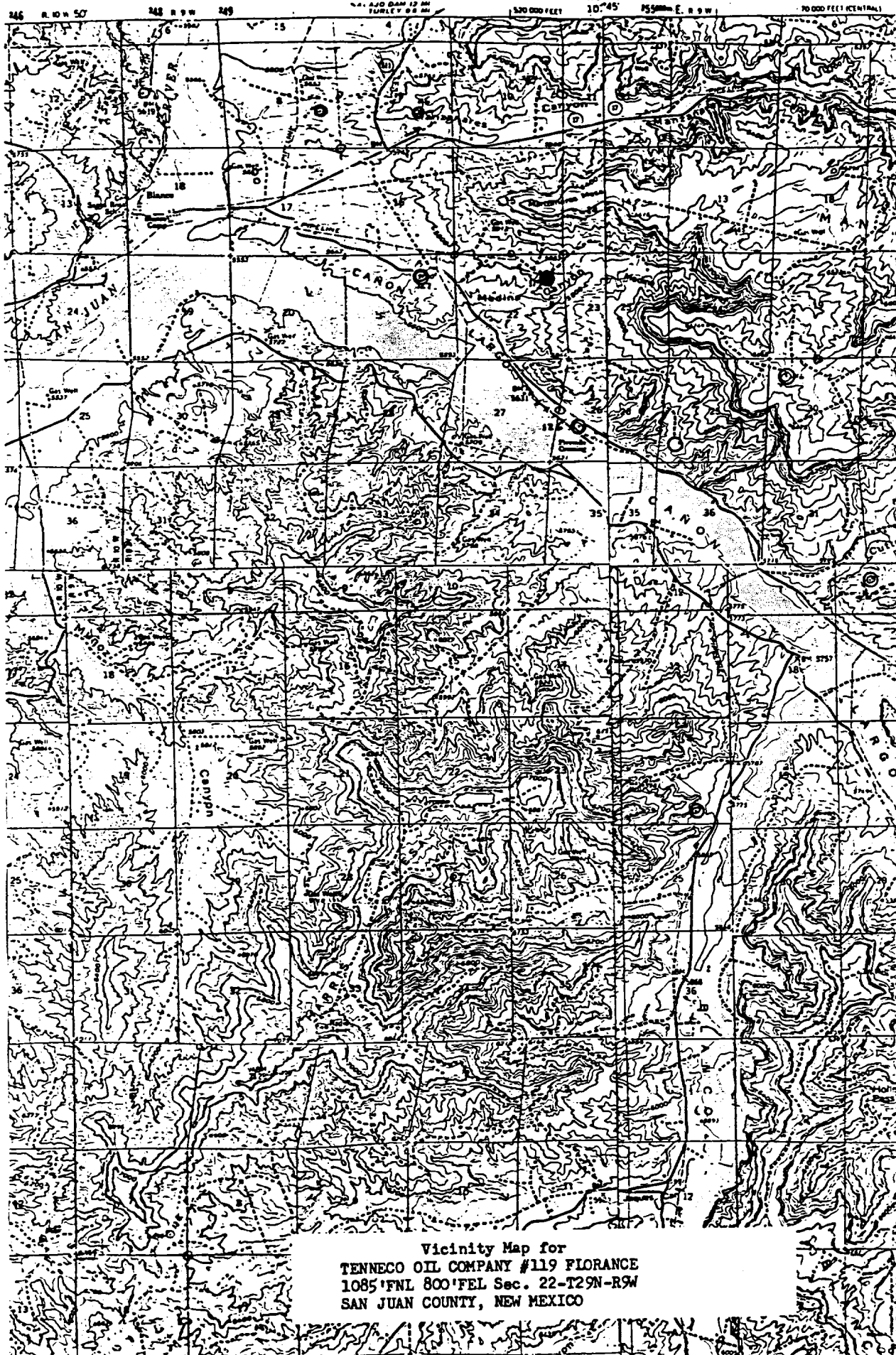
Profile for  
 TENNECO OIL COMPANY #119 FIORANCE  
 1085 FMT 800 FEL Sec. 22-T29N-R9W  
 SAN JUAN COUNTY, NEW MEXICO



KERR LAND SURVEYING  
 Date: 3/3/50

BLOOMFIELD QUADRANGLE  
NEW MEXICO-SAN JUAN CO  
15 MINUTE SERIES (TOPOGRAPHIC)

UNITED STATES  
DEPARTMENT OF THE INTERIOR  
GEOLOGICAL SURVEY



Vicinity Map for  
TENNECO OIL COMPANY #119 FLORANCE  
1085'FNL 800'FEL Sec. 22-T29N-R9W  
SAN JUAN COUNTY, NEW MEXICO